



# Sheringham Shoal and Dudgeon Offshore Wind Farm Extension Projects

Works plans (Offshore) (Without Prejudice)

## Revision A

Request for Information

December 2023

Document Reference: 2.7.3

APFP Regulation: 5(2)(j)

360000

370000

380000

390000

400000

410000



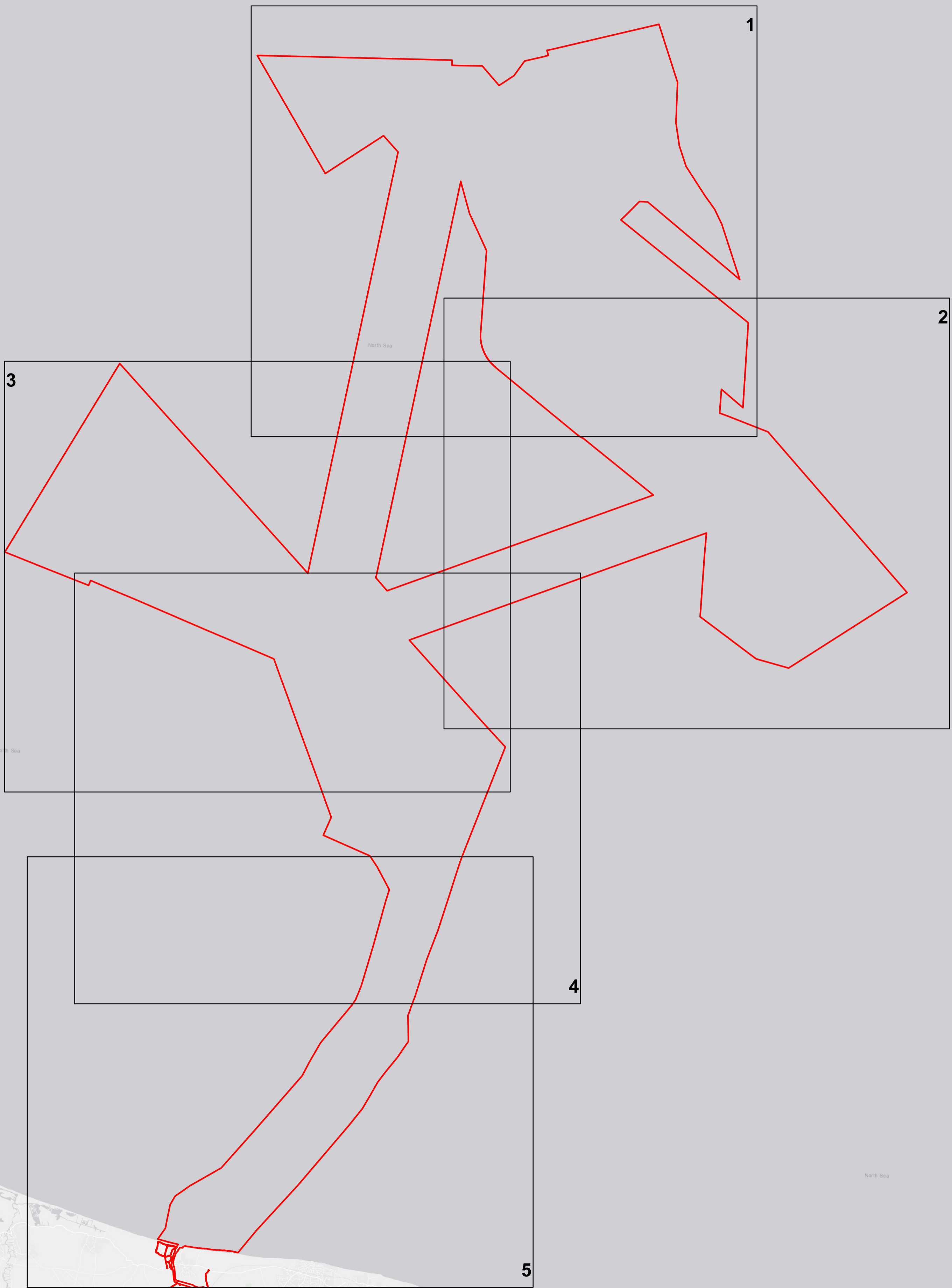
5910000

5900000

5890000

5880000

5870000

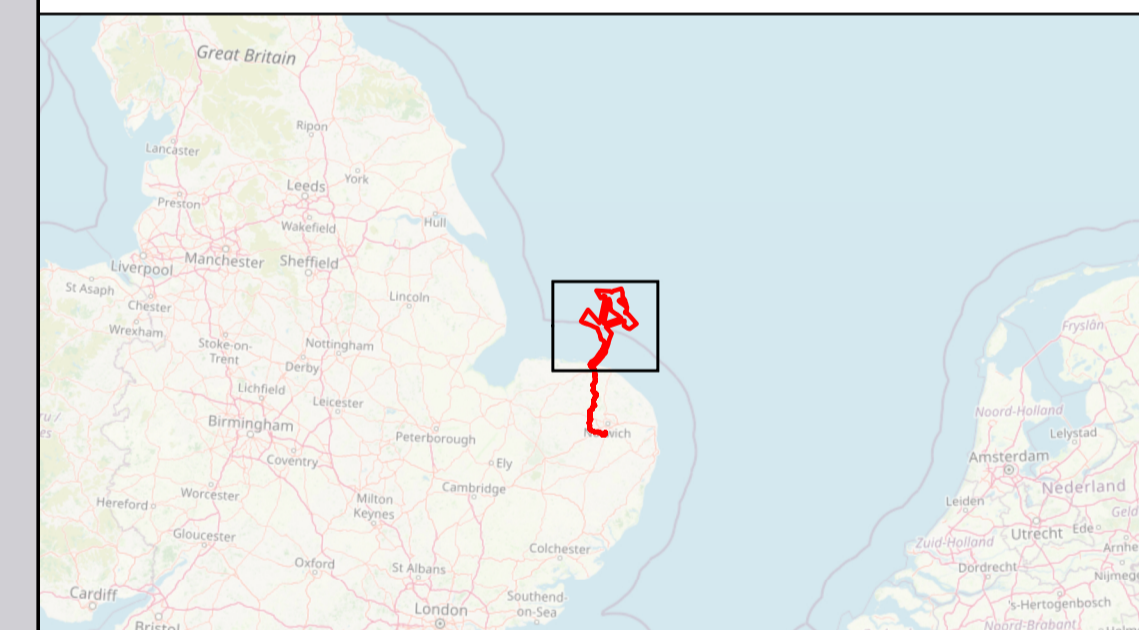


# Sheringham Shoal and Dudgeon Extension Projects

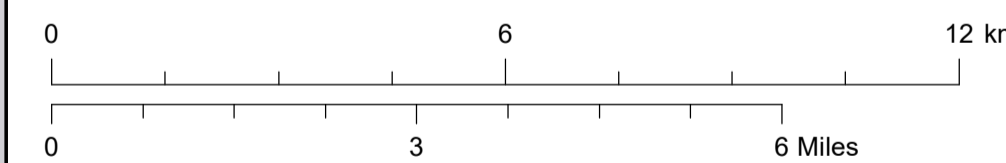
Title: Offshore Works Plans (without prejudice)  
Key Plan

APFP Regulation Reference : 5(2)(i)  
Application Doc no.: 2.7.3

- Legend:
- Order Limits
  - Sheet extents



Coordinate Reference System: WGS 1984 UTM Zone 31N  
Transformation WGS84: OSGB\_1936\_To\_WGS\_1984\_7



Scale: 1:100 000 Scale at size: A1

Equinor Doc. no.: C282-EQ-Z-GA-00067

A	06/12/2023	First Issue	erihag	tmorr	mjone
REV	DATE	STATUS	DRW	CHK	APR



# **Sheringham Shoal and Dudgeon Offshore Wind Farm Extension Projects**

Offshore Works Plans (without prejudice) – all  
scenarios







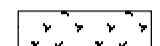






# Sheringham Shoal and Dudgeon Extension Projects

Title:  
Offshore Works Plan (without prejudice),  
all scenarios

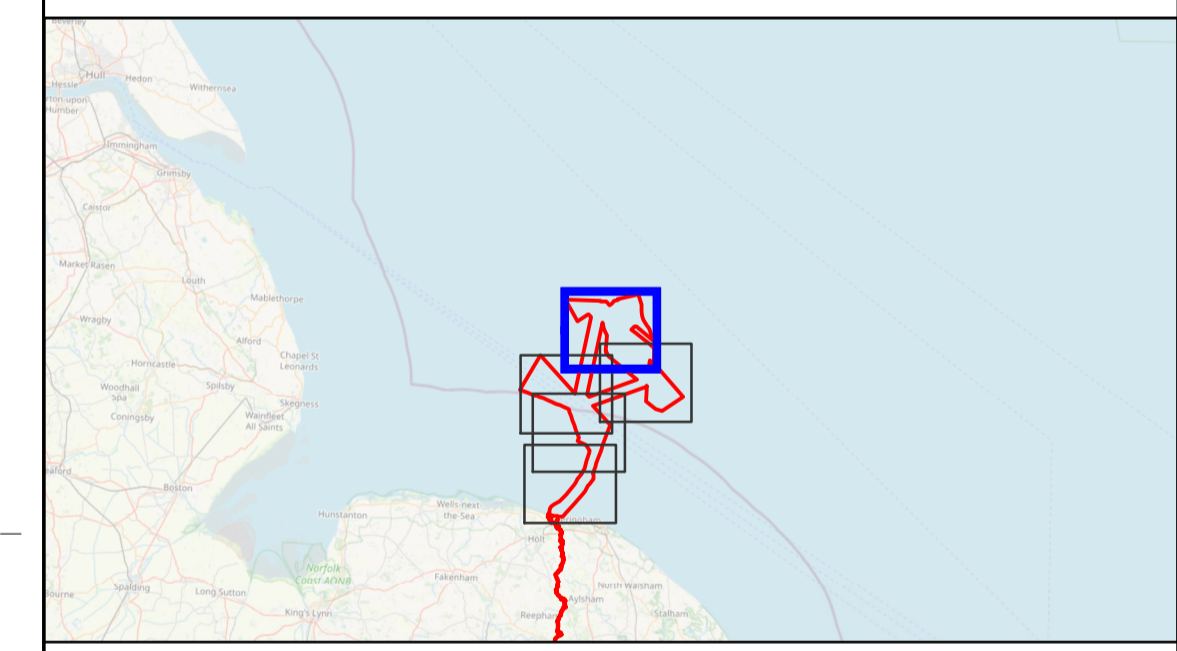
Sheet 1 of 5

APFP Regulation Reference : 5(2)(i)  
Application Doc no.: 2.7.3

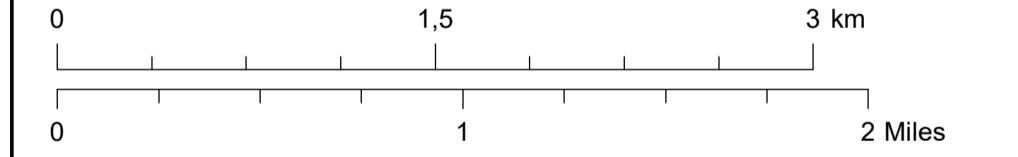
**Legend:**

-  Order Limits
-  Work No. 1B – DEP WTG array area
-  Work No. 2B – DEP In-field cables
-  Work No. 3B – DEP Offshore Substation Platform
-  Work No. 4B – DEP North and DEP South export and interlink cables
-  Work No. 4C – Integrated OSP export and interlink cables
-  Work No. 6A and B – Temporary working area (scenarios 1, 2 & 3)
-  Work No. 6C – Temporary working area (scenario 4)
-  Existing Offshore Wind Farm Areas

**Data Sources:** Equinor  
**Base Map:** © British Crown and OceanWise, 2021. All rights reserved. License No. EMS-EK001-627782. Not to be used for Navigation; Crown copyright and database rights 2020, Ordnance Survey 0100031673; © OpenStreetMap (and) contributors, CC-BY-SA



Coordinate Reference System: WGS 1984 UTM Zone 31N  
 Transformation WGS84: OSGB\_1936\_To\_WGS\_1984\_7



Scale: 1:30 000 Scale at size: A1

Equinor Doc. no.: C282-EQ-Z-GA-00067

A	06/12/2023	First Issue	erihag	tmorr	mjone
REV	DATE	STATUS	DRW	CHK	APR





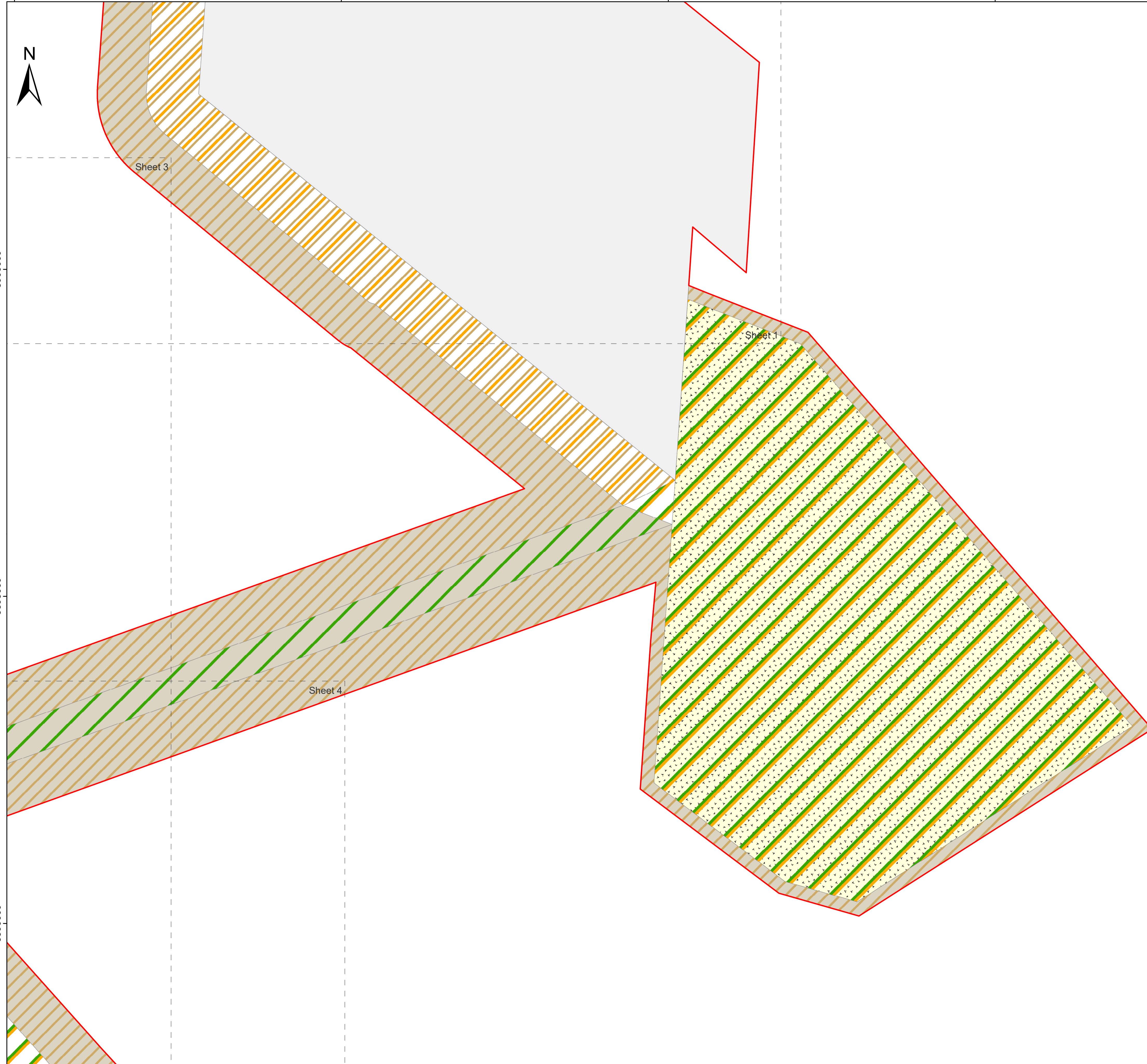
385000 390000 395000 400000



5900000

5895000

5890000



## Sheringham Shoal and Dudgeon Extension Projects

Title:  
Offshore Works Plan (without prejudice),  
all scenarios

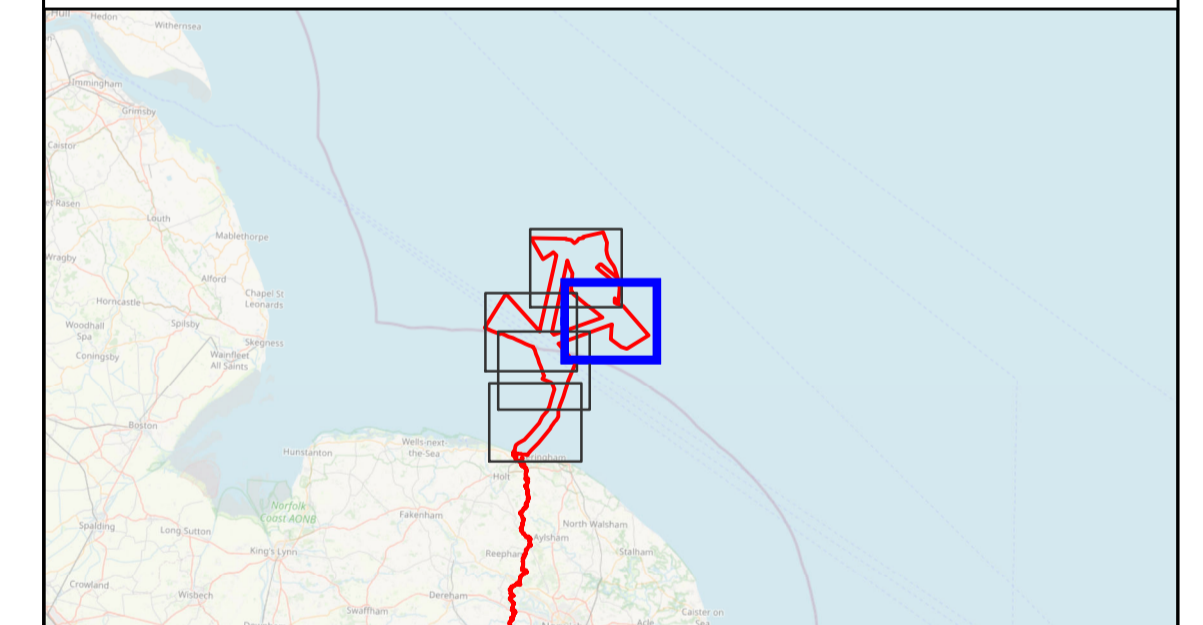
Sheet 2 of 5

APFP Regulations Reference: 5(2)(j)  
Application Doc no.: 2.7.3

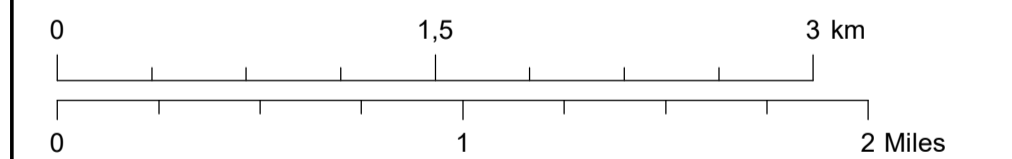
### Legend:

- Order Limits
- Work No. 1B – DEP WTG array area
- Work No. 2B – DEP In-field cables
- Work No. 4B – DEP North and DEP South export and interlink cables
- Work No. 4C – Integrated OSP export and interlink cables
- Work No. 6A and B – Temporary working area (scenarios 1, 2 & 3)
- Work No. 6C – Temporary working area (scenario 4)
- Existing Offshore Wind Farm Areas

**Data Sources:** Equinor  
**Base Map:** © British Crown and OceanWise, 2021. All rights reserved. License No. EMS-EK001-627782. Not to be used for Navigation; Crown copyright and database rights 2020, Ordnance Survey 0100031673; © OpenStreetMap (and) contributors, CC-BY-SA



Coordinate Reference System: WGS 1984 UTM Zone 31N  
Transformation WGS84: OSGB\_1936\_To\_WGS\_1984\_7



Scale: 1:30 000 Scale at size: A1

Equinor Doc. no.: C282-EQ-Z-GA-00067

A	06/12/2023	First Issue	erihag	tmorr	mjone
REV	DATE	STATUS	DRW	CHK	APR





370000

375000

380000

385000



5900000

5895000

5890000













# Sheringham Shoal and Dudgeon Extension Projects

Title:  
Offshore Works Plan (without prejudice),  
all scenarios

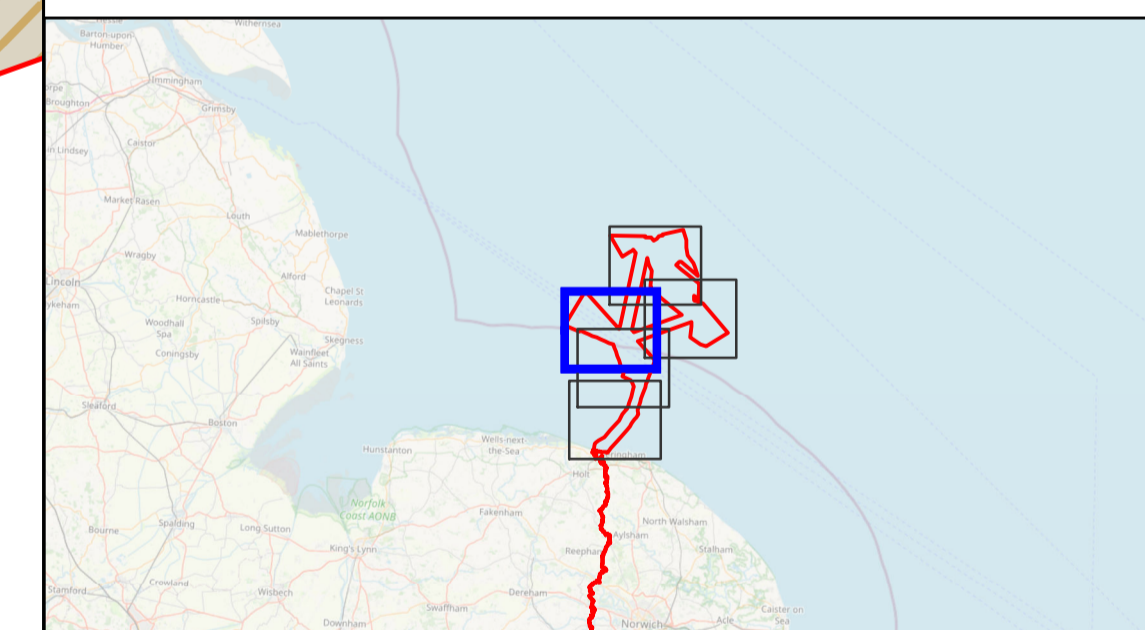
Sheet 3 of 5

APFP Regulations Reference: 5(2)(j)  
Application Doc no.: 2.7.3

### Legend:

-  Order Limits
-  Work No. 1A – SEP WTG array area
-  Work No. 2A – SEP In-field cables
-  Work No. 3A – SEP Offshore Substation Platform
-  Work No. 3C – Integrated Offshore Substation Platform
-  Work No. 4A – SEP export cable
-  Work No. 4B – DEP North and DEP South export and interlink cables
-  Work No. 4C – Integrated OSP export and interlink cables
-  Work No. 5A and B, or 5C – SEP and DEP export cables
-  Work No. 6A and B – Temporary working area (scenarios 1, 2 & 3)
-  Work No. 6C – Temporary working area (scenario 4)
-  Existing Offshore Wind Farm Areas

Data Sources: Equinor  
Base Map: © British Crown and OceanWise, 2021. All rights reserved.  
License No. EMS-EK001-627782. Not to be used for Navigation; Crown copyright and database rights 2020, Ordnance Survey 0100031673; © OpenStreetMap (and) contributors, CC-BY-SA



Coordinate Reference System: WGS 1984 UTM Zone 31N  
Transformation WGS84: OSGB\_1936\_To\_WGS\_1984\_7  
0 1.5 3 km  
0 1 2 Miles

Scale: 1:30 000 Scale at size: A1

Equinor Doc. no.: C282-EQ-Z-GA-00067


A	06/12/2023	First Issue	erihag	tmorr	mjone
REV	DATE	STATUS	DRW	CHK	APR



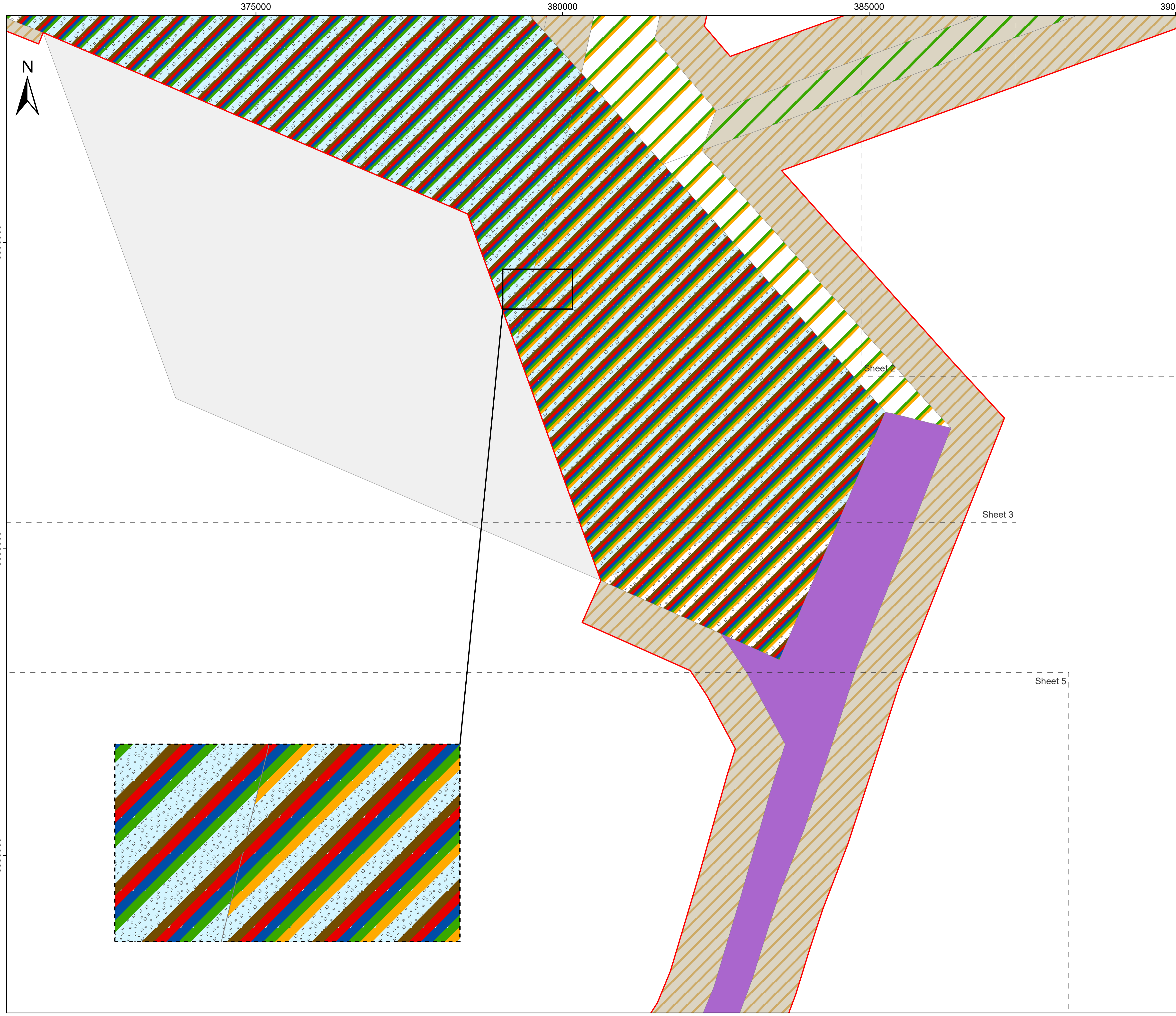
Sheet 1

Sheet 4

Sheet 2



















# Sheringham Shoal and Dudgeon Extension Projects

Title:  
Offshore Works Plan (without prejudice),  
all scenarios

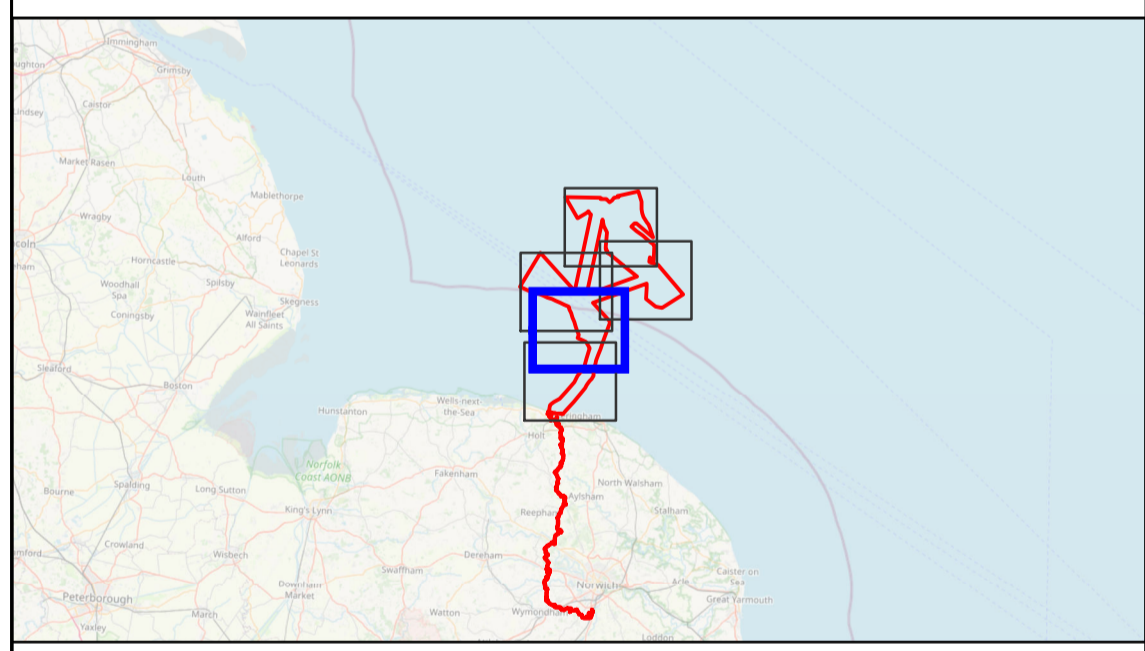
Sheet 4 of 5

APFP Regulations Reference: 5(2)(j)  
Application Doc no.: 2.7.3

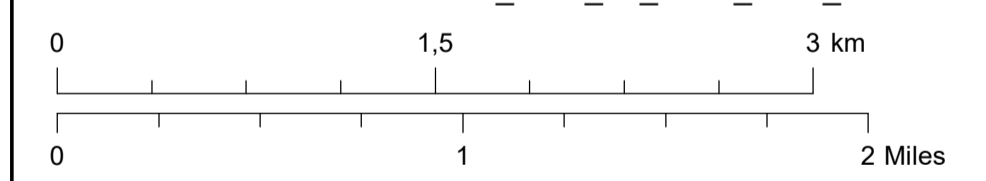
**Legend:**

-  Order Limits
-  Work No. 1A – SEP WTG array area
-  Work No. 2A – SEP In-field cables
-  Work No. 3A – SEP Offshore Substation Platform
-  Work No. 3C – Integrated Offshore Substation Platform
-  Work No. 4A – SEP export cable
-  Work No. 4B – DEP North and DEP South export and interlink cables
-  Work No. 4C – Integrated OSP export and interlink cables
-  Work No. 5A and B, or 5C – SEP and DEP export cables
-  Work No. 6A and B – Temporary working area (scenarios 1, 2 & 3)
-  Work No. 6C – Temporary working area (scenario 4)
-  Existing Offshore Wind Farm Areas

**Data Sources:** Equinor  
**Base Map:** © British Crown and OceanWise, 2021. All rights reserved. License No. EMS-EK001-627782. Not to be used for Navigation; Crown copyright and database rights 2020, Ordnance Survey 0100031673; © OpenStreetMap (and) contributors, CC-BY-SA



Coordinate Reference System: WGS 1984 UTM Zone 31N  
Transformation WGS84: OSGB\_1936\_To\_WGS\_1984\_7



Scale: 1:30 000 Scale at size: A1

Equinor Doc. no.: C282-EQ-Z-GA-00067

A	06/12/2023	First Issue	erihag	tmorr	mjone
REV	DATE	STATUS	DRW	CHK	APR





370000 375000 380000 385000



5880000

5875000

5870000

Sheet 4

# Sheringham Shoal and Dudgeon Extension Projects

Title:  
Offshore Works Plan (without prejudice),  
all scenarios

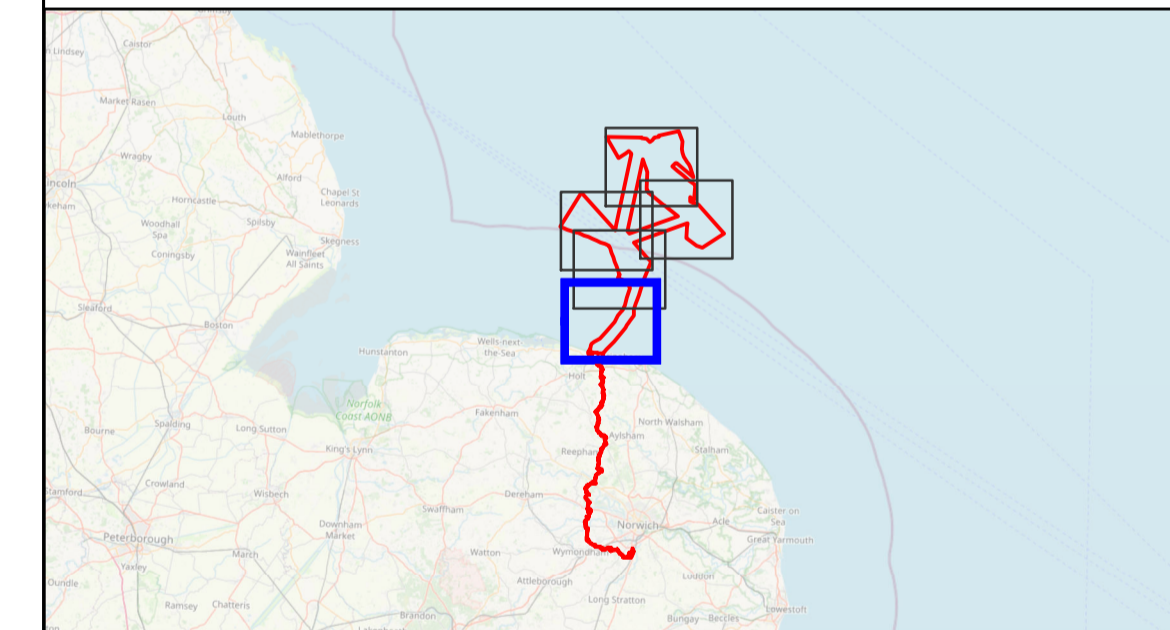
Sheet 5 of 5

APFP Regulations Reference: 5(2)(j)  
Application Doc no.: 2.7.3

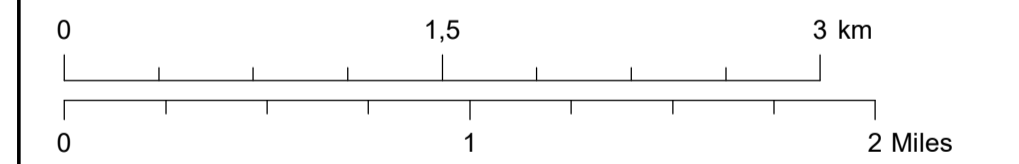
Legend:

- Order Limits
- Mean Low Water (Springs)
- Mean High Water (Springs)
- Work No. 5A and B, or 5C – SEP and DEP export cables
- Work No. 6A and B – Temporary working area (scenarios 1, 2 & 3)
- Work No. 6C – Temporary working area (scenario 4)
- Work No. 7A and B, or 7C - Landfall connection works

Data Sources: Equinor  
Base Map: © British Crown and OceanWise, 2021. All rights reserved.  
License No. EMS-EK001-627782. Not to be used for Navigation; Crown copyright and database rights 2020, Ordnance Survey 0100031673; © OpenStreetMap (and) contributors, CC-BY-SA



Coordinate Reference System: WGS 1984 UTM Zone 31N  
Transformation WGS84: OSGB\_1936\_To\_WGS\_1984\_7



Scale: 1:30 000 Scale at size: A1

Equinor Doc. no.: C282-EQ-Z-GA-00067

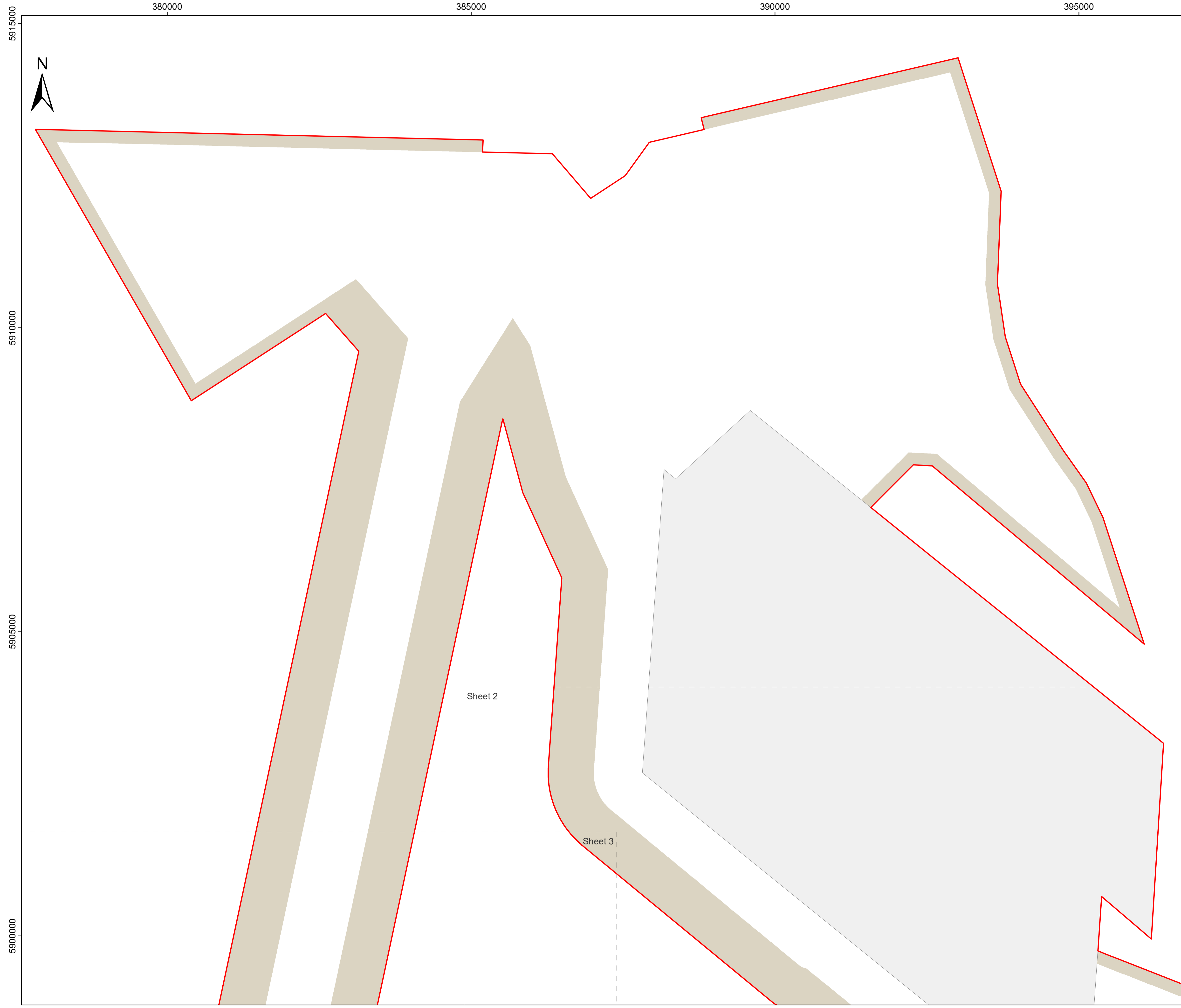
A	06/12/2023	First Issue	erihag	tmorr	mjone
REV	DATE	STATUS	DRW	CHK	APR





# **Sheringham Shoal and Dudgeon Offshore Wind Farm Extension Projects**

Offshore Works Plans (without prejudice) – scenario  
1(a)



# Sheringham Shoal and Dudgeon Extension Projects

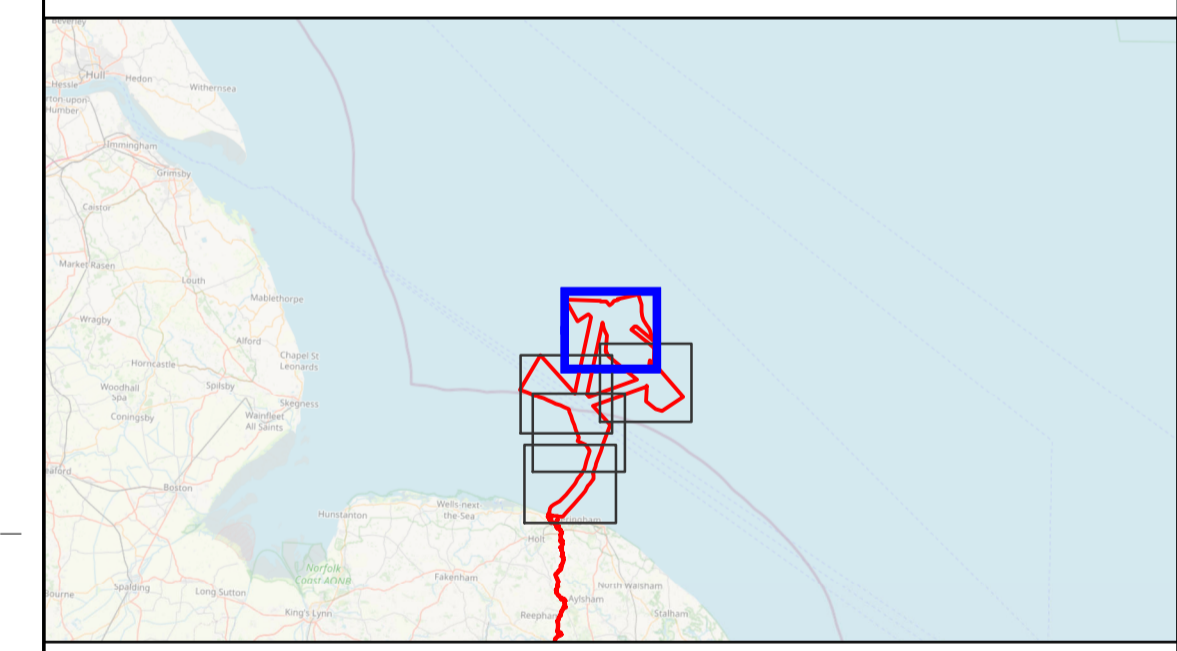
Title:  
Offshore Works Plan (without prejudice),  
scenario 1(a)

Sheet 1 of 5

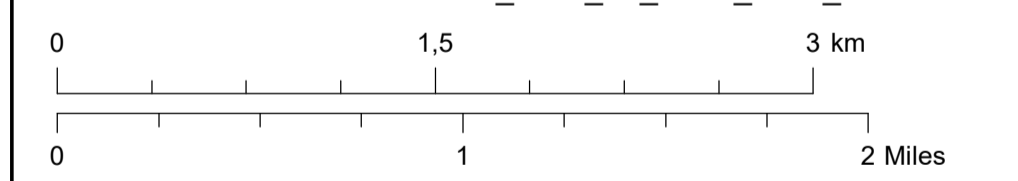
APFP Regulations Reference: 5(2)(j)  
Application Doc no.: 2.7.3

- Legend:
- Order Limits
  - Work No. 6A – Temporary working area
  - Existing Offshore Wind Farm Areas

**Data Sources:** Equinor  
**Base Map:** © British Crown and OceanWise, 2021. All rights reserved. License No. EMS-EK001-627782. Not to be used for Navigation; Crown copyright and database rights 2020, Ordnance Survey 0100031673; © OpenStreetMap (and) contributors, CC-BY-SA



Coordinate Reference System: WGS 1984 UTM Zone 31N  
Transformation WGS84: OSGB\_1936\_To\_WGS\_1984\_7



Scale: 1:30 000      Scale at size: A1

Equinor Doc. no.: C282-EQ-Z-GA-00067

A	06/12/2023	First Issue	erihag	tmorr	mjone
REV	DATE	STATUS	DRW	CHK	APR





385000 390000 395000 400000



5900000

5895000

5890000

Sheet 3

Sheet 1

Sheet 4

## Sheringham Shoal and Dudgeon Extension Projects

Title:  
Offshore Works Plan (without prejudice),  
scenario 1(a)

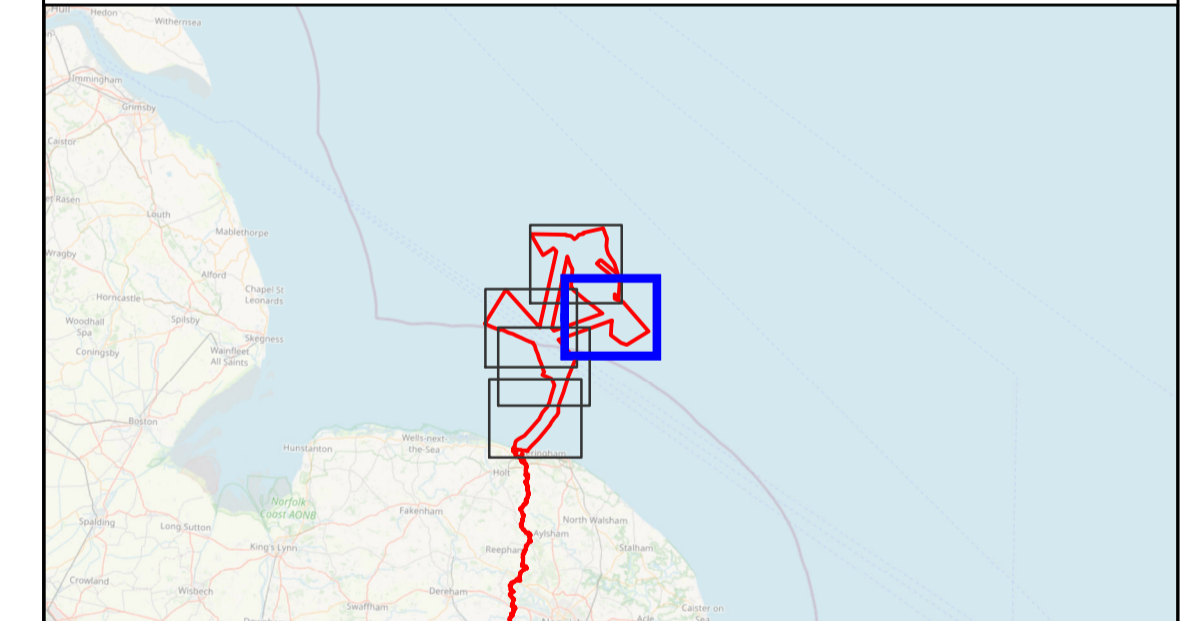
Sheet 2 of 5

APFP Regulations Reference: 5(2)(j)  
Application Doc no.: 2.7.3

Legend:

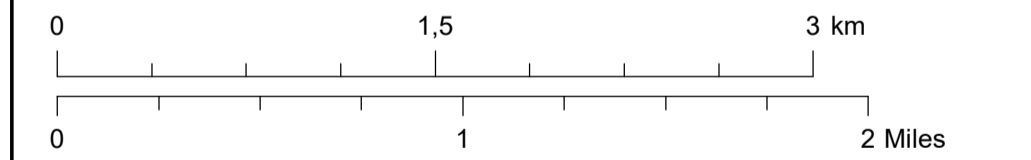
- Order Limits
- Work No. 6A – Temporary working area
- Existing Offshore Wind Farm Areas

**Data Sources:** Equinor  
**Base Map:** © British Crown and OceanWise, 2021. All rights reserved.  
License No. EMS-EK001-627782. Not to be used for Navigation; Crown copyright and database rights 2020, Ordnance Survey 0100031673; © OpenStreetMap (and) contributors, CC-BY-SA



Coordinate Reference System: WGS 1984 UTM Zone 31N

Transformation WGS84: OSGB\_1936\_To\_WGS\_1984\_7



Scale: 1:30 000 Scale at size: A1

Equinor Doc. no.: C282-EQ-Z-GA-00067

A	06/12/2023	First Issue	erihag	tmorr	mjone
REV	DATE	STATUS	DRW	CHK	APR





370000

375000

380000

385000



5900000

5895000

5890000

# Sheringham Shoal and Dudgeon Extension Projects

Title:  
Offshore Works Plan (without prejudice),  
scenario 1(a)

Sheet 3 of 5

APFP Regulations Reference: 5(2)(j)  
Application Doc no.: 2.7.3

### Legend:

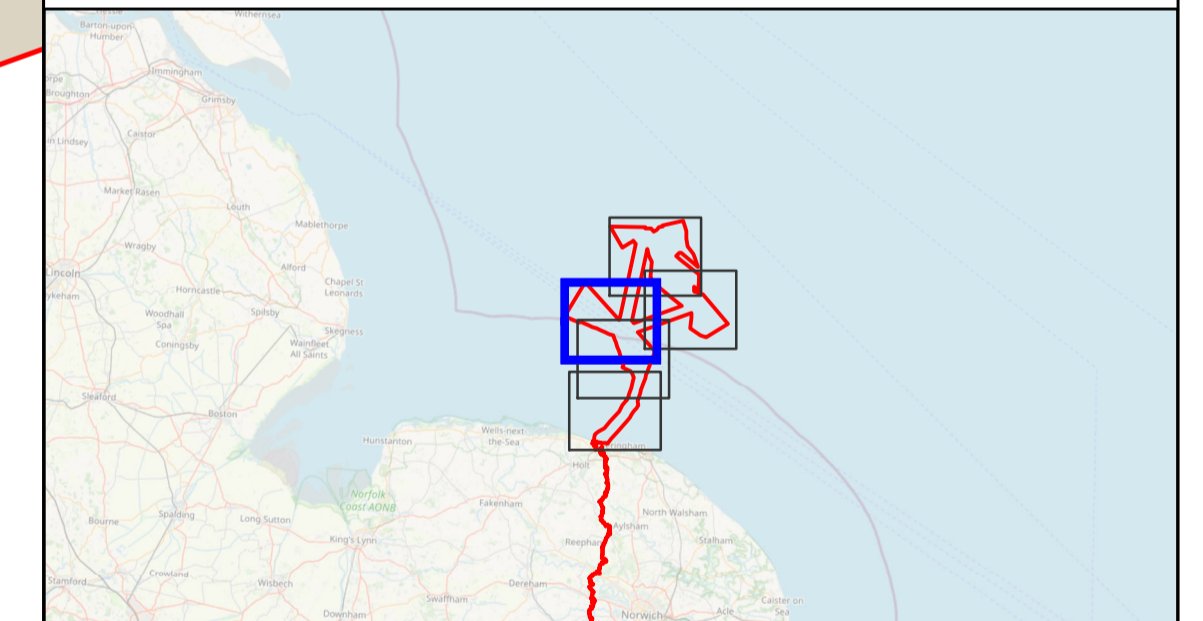
-  Order Limits
-  Work No. 1A – SEP WTG array area
-  Work No. 2A – SEP In-field cables
-  Work No. 3A – SEP Offshore Substation Platform
-  Work No. 4A – SEP export cable
-  Work No. 5A – SEP export cable
-  Work No. 6A – Temporary working area
-  Existing Offshore Wind Farm Areas

Sheet 1

Sheet 4

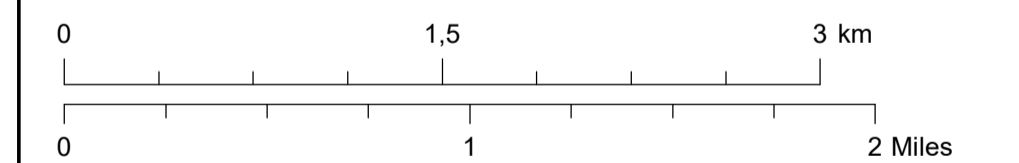
Sheet 2

Data Sources: Equinor  
Base Map: © British Crown and OceanWise, 2021. All rights reserved.  
License No. EMS-EK001-627782. Not to be used for Navigation; Crown  
copyright and database rights 2020, Ordnance Survey 0100031673; ©  
OpenStreetMap (and) contributors, CC-BY-SA



Coordinate Reference System: WGS 1984 UTM Zone 31N

Transformation WGS84: OSGB\_1936\_To\_WGS\_1984\_7



Scale: 1:30 000

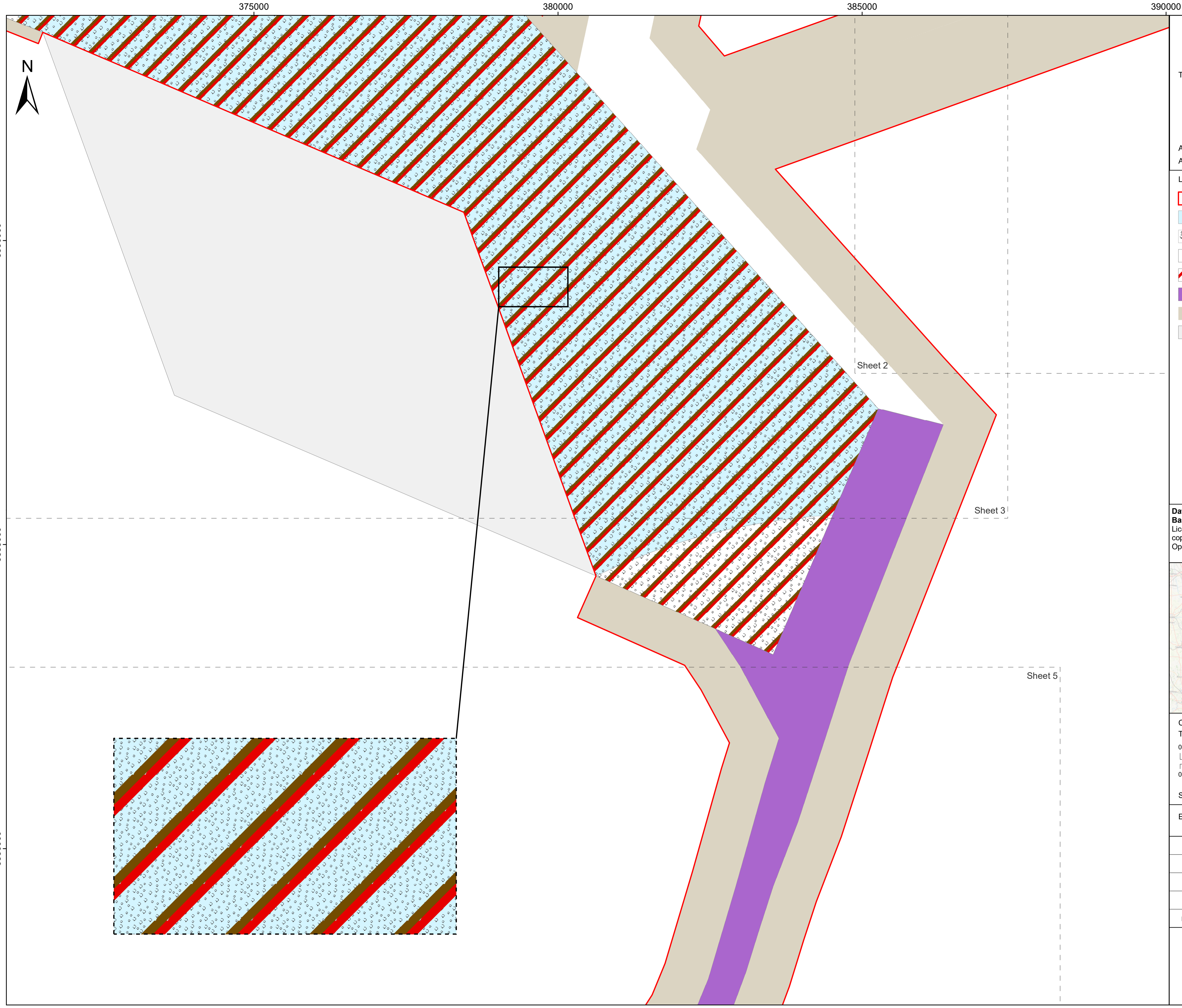
Scale at size: A1

Equinor Doc. no.: C282-EQ-Z-GA-00067

A	06/12/2023	First Issue	erihag	tmorr	mjone
REV	DATE	STATUS	DRW	CHK	APR







# Sheringham Shoal and Dudgeon Extension Projects

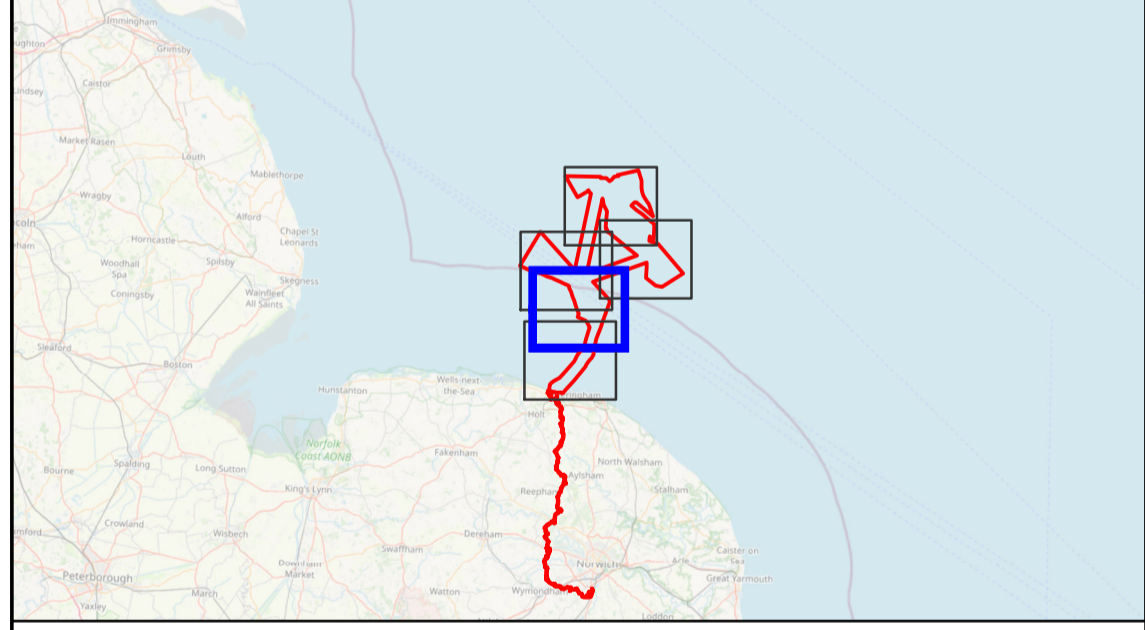
Title:  
Offshore Works Plan (without prejudice),  
scenario 1(a)

Sheet 4 of 5

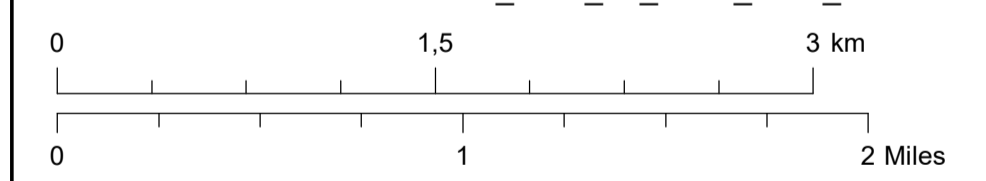
APFP Regulations Reference: 5(2)(j)  
Application Doc no.: 2.7.3

- Legend:
- Order Limits
  - Work No. 1A – SEP WTG array area
  - Work No. 2A – SEP In-field cables
  - Work No. 3A – SEP Offshore Substation Platform
  - Work No. 4A – SEP export cable
  - Work No. 5A – SEP export cable
  - Work No. 6A – Temporary working area
  - Existing Offshore Wind Farm Areas

Data Sources: Equinor  
Base Map: © British Crown and OceanWise, 2021. All rights reserved.  
License No. EMS-EK001-627782. Not to be used for Navigation; Crown  
copyright and database rights 2020, Ordnance Survey 0100031673; ©  
OpenStreetMap (and) contributors, CC-BY-SA



Coordinate Reference System: WGS 1984 UTM Zone 31N  
Transformation WGS84: OSGB\_1936\_To\_WGS\_1984\_7



Scale: 1:30 000 Scale at size: A1

Equinor Doc. no.: C282-EQ-Z-GA-00067

A	06/12/2023	First Issue	erihag	tmorr	mjone
REV	DATE	STATUS	DRW	CHK	APR





370000 375000 380000 385000



5880000

5875000

5870000

Sheet 4

# Sheringham Shoal and Dudgeon Extension Projects

Title:  
Offshore Works Plan (without prejudice),  
scenario 1(a)

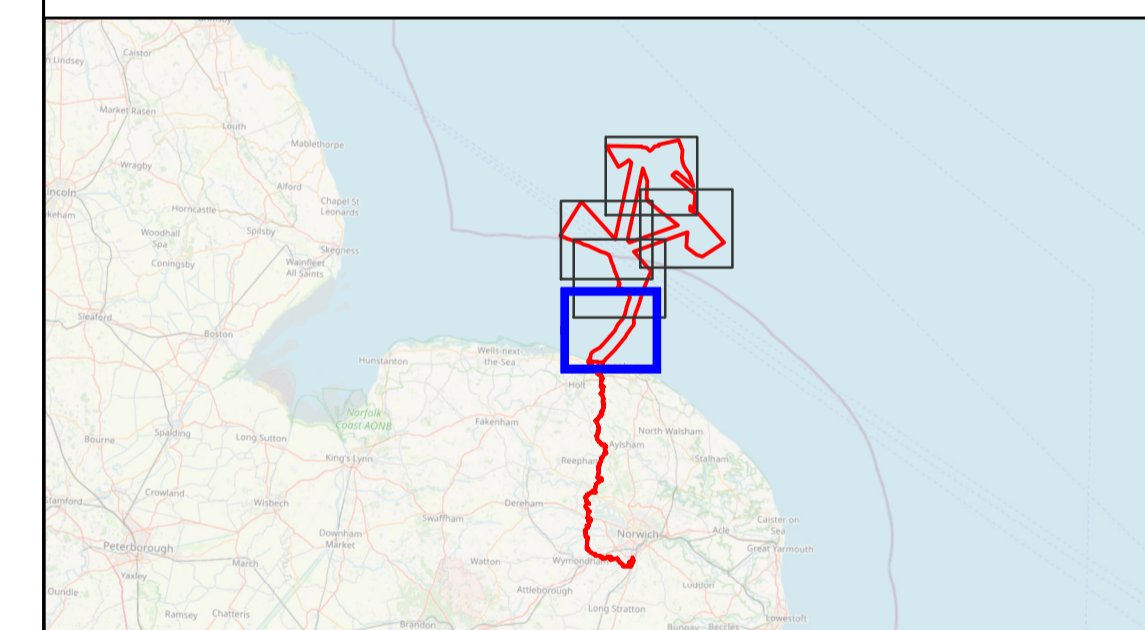
Sheet 5 of 5

APFP Regulations Reference: 5(2)(j)  
Application Doc no.: 2.7.3

Legend:

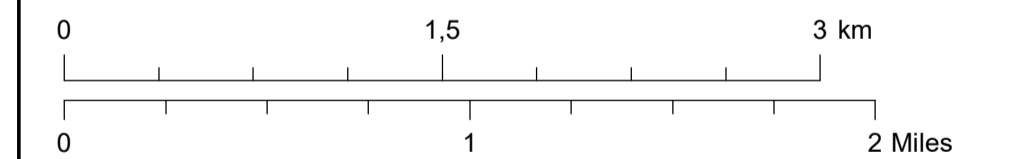
- Order Limits
- Work No. 5A – SEP export cable
- Work No. 6A – Temporary working area
- Work No. 7A - Landfall connection works
- Mean Low Water (Springs)
- Mean High Water (Springs)

**Data Sources:** Equinor  
**Base Map:** © British Crown and OceanWise, 2021. All rights reserved.  
 License No. EMS-EK001-627782. Not to be used for Navigation; Crown  
 copyright and database rights 2020, Ordnance Survey 0100031673; ©  
 OpenStreetMap (and) contributors, CC-BY-SA



Coordinate Reference System: WGS 1984 UTM Zone 31N

Transformation WGS84: OSGB\_1936\_To\_WGS\_1984\_7



Scale: 1:30 000 Scale at size: A1

Equinor Doc. no.: C282-EQ-Z-GA-00067

A	06/12/2023	First Issue	erihag	tmorr	mjone
REV	DATE	STATUS	DRW	CHK	APR

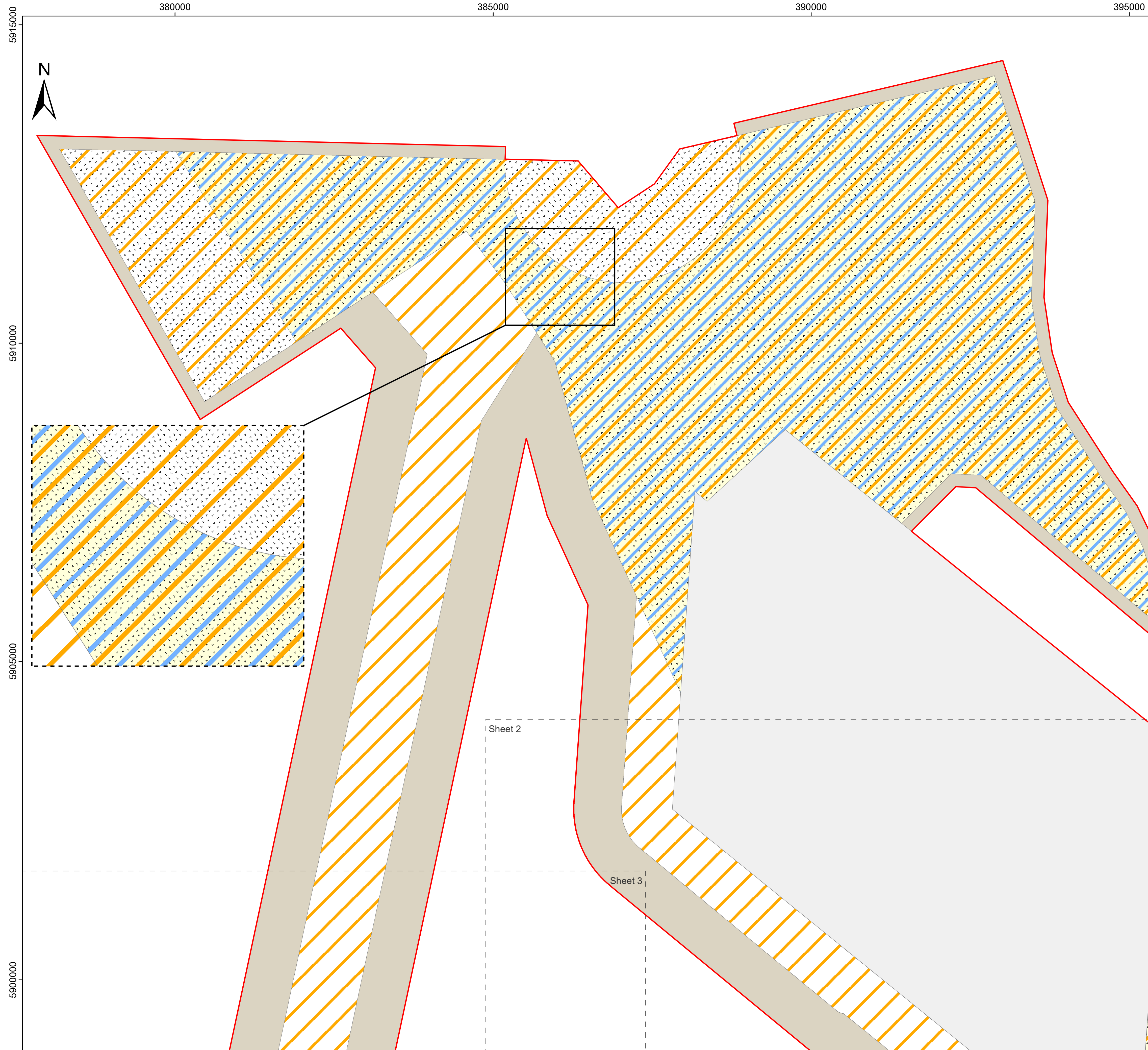




# **Sheringham Shoal and Dudgeon Offshore Wind Farm Extension Projects**

Offshore Works Plans (without prejudice) – scenario  
1(b)





# Sheringham Shoal and Dudgeon Extension Projects

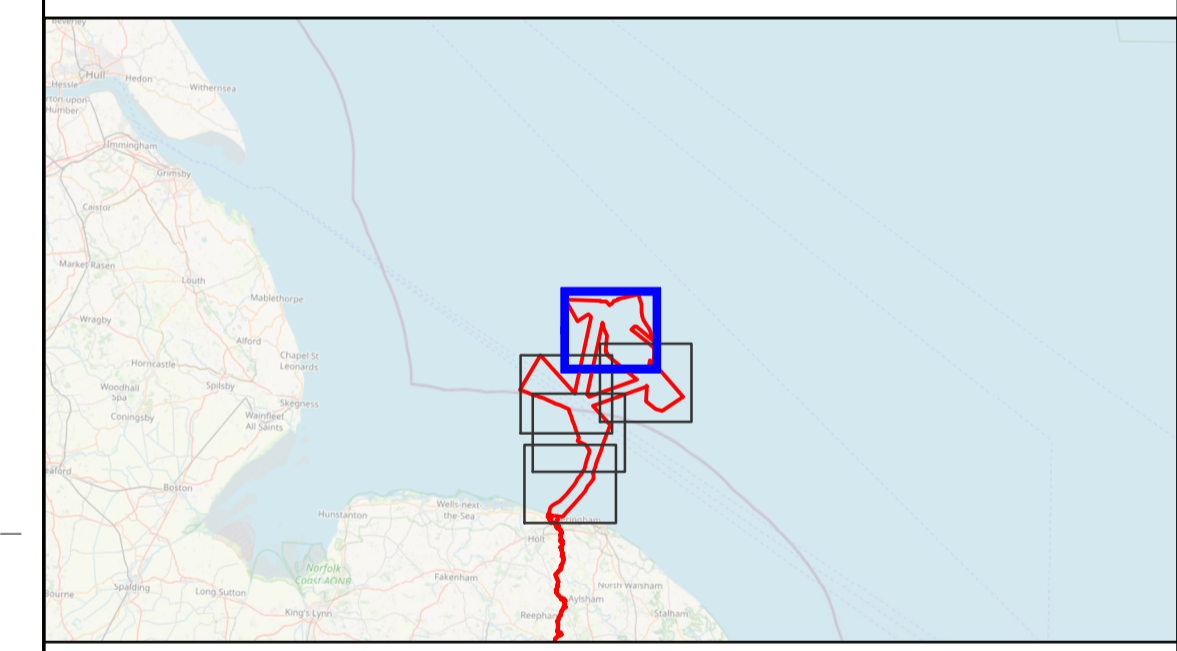
Title:  
Offshore Works Plan (without prejudice),  
scenario 1(b)

Sheet 1 of 5

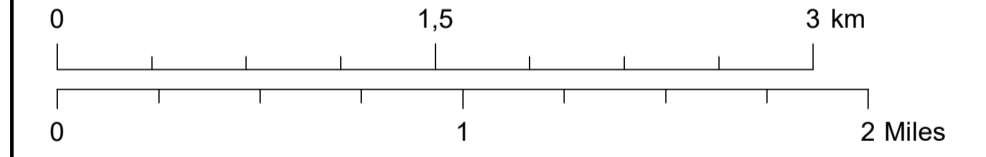
APFP Regulations Reference: 5(2)(j)  
Application Doc no.: 2.7.3

- Legend:
- Order Limits
  - Work No. 1B – DEP WTG array area
  - Work No. 2B – DEP In-field cables
  - Work No. 3B – DEP Offshore Substation Platform
  - Work No. 4B – DEP North and DEP South export and interlink cables
  - Work No. 6B – Temporary working area
  - Existing Offshore Wind Farm Areas

Data Sources: Equinor  
Base Map: © British Crown and OceanWise, 2021. All rights reserved.  
License No. EMS-EK001-627782. Not to be used for Navigation; Crown copyright and database rights 2020, Ordnance Survey 0100031673; © OpenStreetMap (and) contributors, CC-BY-SA



Coordinate Reference System: WGS 1984 UTM Zone 31N  
Transformation WGS84: OSGB\_1936\_To\_WGS\_1984\_7



Scale: 1:30 000 Scale at size: A1

Equinor Doc. no.: C282-EQ-Z-GA-00067

A	06/12/2023	First Issue	erihag	tmorr	mjone
REV	DATE	STATUS	DRW	CHK	APR





385000 390000 395000 400000



5900000

5895000

5890000

Sheet 3

Sheet 1

Sheet 4

# Sheringham Shoal and Dudgeon Extension Projects

Title:  
Offshore Works Plan (without prejudice),  
scenario 1(b)

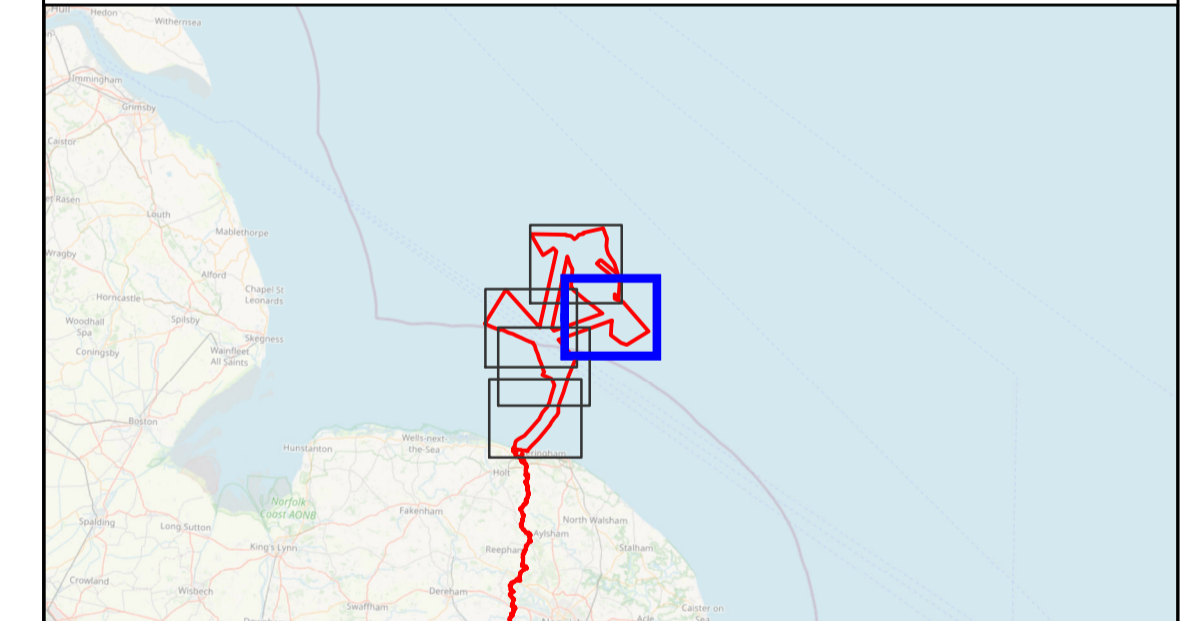
Sheet 2 of 5

APFP Regulation Reference : 5(2)(i)  
Application Doc no.: 2.7.3

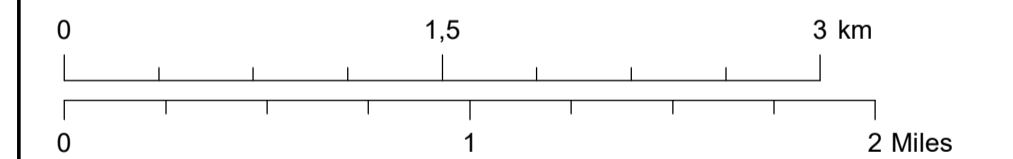
**Legend:**

- Order Limits
- Work No. 1B – DEP WTG array area
- Work No. 2B – DEP In-field cables
- Work No. 4B – DEP North and DEP South export and interlink cables
- Work No. 6B – Temporary working area
- Existing Offshore Wind Farm Areas

**Data Sources:** Equinor  
**Base Map:** © British Crown and OceanWise, 2021. All rights reserved. License No. EMS-EK001-627782. Not to be used for Navigation; Crown copyright and database rights 2020, Ordnance Survey 0100031673; © OpenStreetMap (and) contributors, CC-BY-SA



Coordinate Reference System: WGS 1984 UTM Zone 31N  
Transformation WGS84: OSGB\_1936\_To\_WGS\_1984\_7



Scale: 1:30 000 Scale at size: A1

Equinor Doc. no.: C282-EQ-Z-GA-00067

A	06/12/2023	First Issue	erihag	tmorr	mjone
REV	DATE	STATUS	DRW	CHK	APR





370000

375000

380000

385000



5900000

5895000

5890000

Sheet 1

Sheet 4

Sheet 2






# Sheringham Shoal and Dudgeon Extension Projects

Title:  
Offshore Works Plan (without prejudice),  
scenario 1(b)

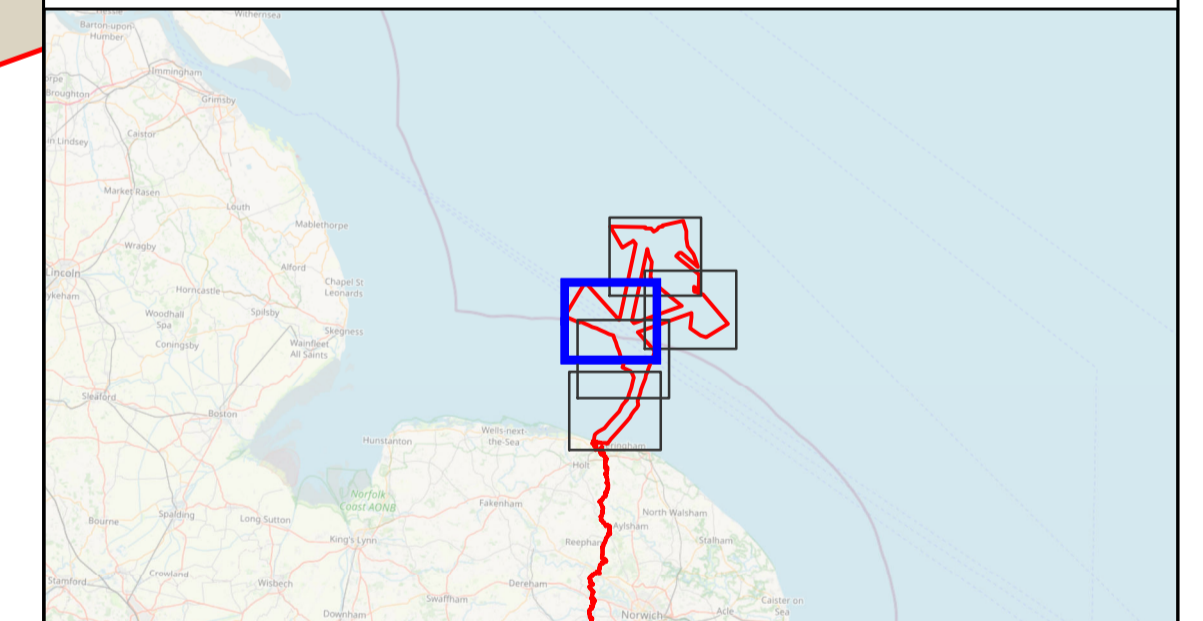
Sheet 3 of 5

APFP Regulation Reference : 5(2)(i)  
Application Doc no.: 2.7.3

### Legend:

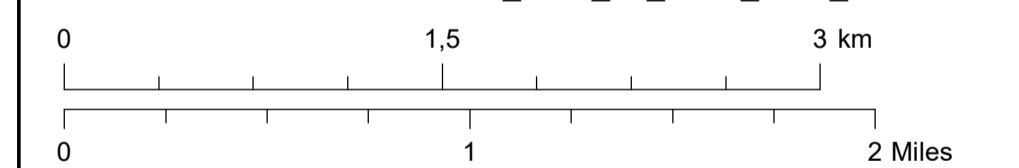
-  Order Limits
-  Work No. 4B – DEP North and DEP South export and interlink cables
-  Work No. 5B – DEP export cable
-  Work No. 6B – Temporary working area
-  Existing Offshore Wind Farm Areas

Data Sources: Equinor  
Base Map: © British Crown and OceanWise, 2021. All rights reserved.  
License No. EMS-EK001-627782. Not to be used for Navigation; Crown copyright and database rights 2020, Ordnance Survey 0100031673; © OpenStreetMap (and) contributors, CC-BY-SA



Coordinate Reference System: WGS 1984 UTM Zone 31N

Transformation WGS84: OSGB\_1936\_To\_WGS\_1984\_7



Scale: 1:30 000      Scale at size: A1

Equinor Doc. no.: C282-EQ-Z-GA-00067

A	06/12/2023	First Issue	erihag	tmorr	mjone
REV	DATE	STATUS	DRW	CHK	APR





375000

380000

385000

390000



5690000

5685000

5680000






# Sheringham Shoal and Dudgeon Extension Projects

Title:  
Offshore Works Plan (without prejudice),  
scenario 1(b)

Sheet 4 of 5

APFP Regulation Reference : 5(2)(i)  
Application Doc no.: 2.7.3

### Legend:

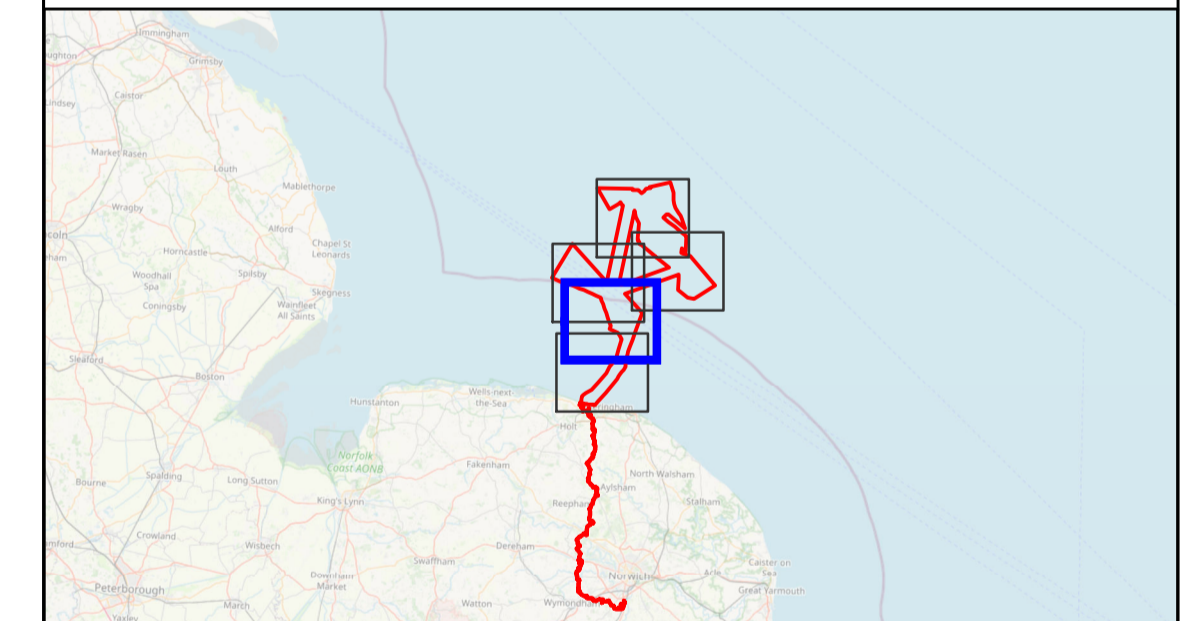
-  Order Limits
-  Work No. 4B – DEP North and DEP South export and interlink cables
-  Work No. 5B – DEP export cable
-  Work No. 6B – Temporary working area
-  Existing Offshore Wind Farm Areas

Sheet 2

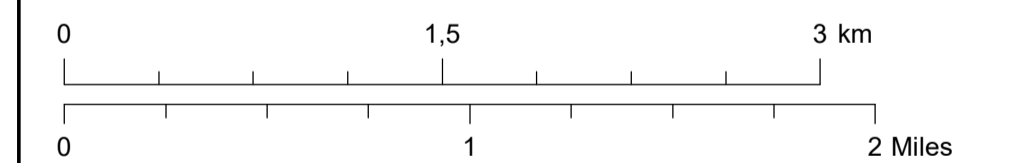
Sheet 3

Sheet 5

Data Sources: Equinor  
Base Map: © British Crown and OceanWise, 2021. All rights reserved.  
License No. EMS-EK001-627782. Not to be used for Navigation; Crown copyright and database rights 2020, Ordnance Survey 0100031673; © OpenStreetMap (and) contributors, CC-BY-SA



Coordinate Reference System: WGS 1984 UTM Zone 31N  
Transformation WGS84: OSGB\_1936\_To\_WGS\_1984\_7



Scale: 1:30 000      Scale at size: A1

Equinor Doc. no.: C282-EQ-Z-GA-00067

A	06/12/2023	First Issue	erihag	tmorr	mjone
REV	DATE	STATUS	DRW	CHK	APR





370000 375000 380000 385000



5880000

5875000

5870000

Sheet 4

## Sheringham Shoal and Dudgeon Extension Projects

Title:  
Offshore Works Plan (without prejudice),  
scenario 1(b)

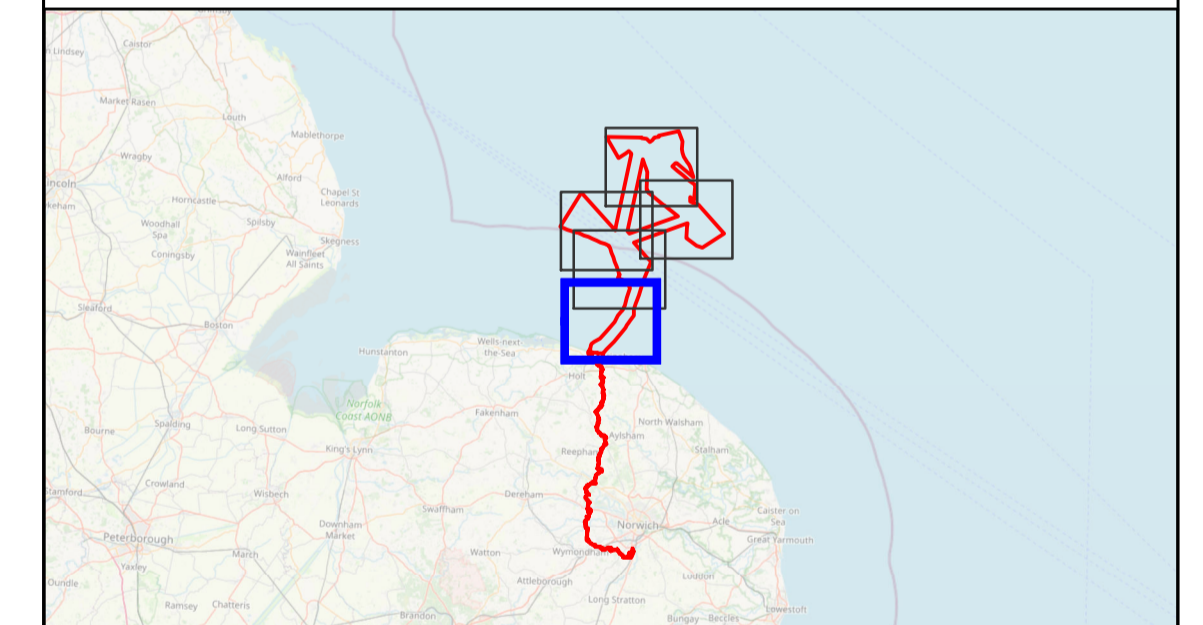
Sheet 5 of 5

APFP Regulation Reference : 5(2)(i)  
Application Doc no.: 2.7.3

**Legend:**

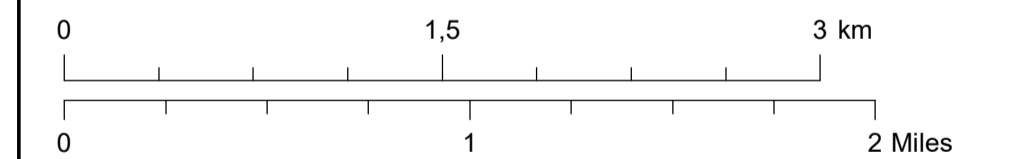
- Order Limits
- Work No. 5B – DEP export cable
- Work No. 6B – Temporary working area
- Work No. 7B - Landfall connection works
- Mean Low Water (Springs)
- Mean High Water (Springs)

**Data Sources:** Equinor  
**Base Map:** © British Crown and OceanWise, 2021. All rights reserved. License No. EMS-EK001-627782. Not to be used for Navigation; Crown copyright and database rights 2020, Ordnance Survey 0100031673; © OpenStreetMap (and) contributors, CC-BY-SA



Coordinate Reference System: WGS 1984 UTM Zone 31N

Transformation WGS84: OSGB\_1936\_To\_WGS\_1984\_7



Scale: 1:30 000      Scale at size: A1

Equinor Doc. no.: C282-EQ-Z-GA-00067

A	06/12/2023	First Issue	erihag	tmorr	mjone
REV	DATE	STATUS	DRW	CHK	APR

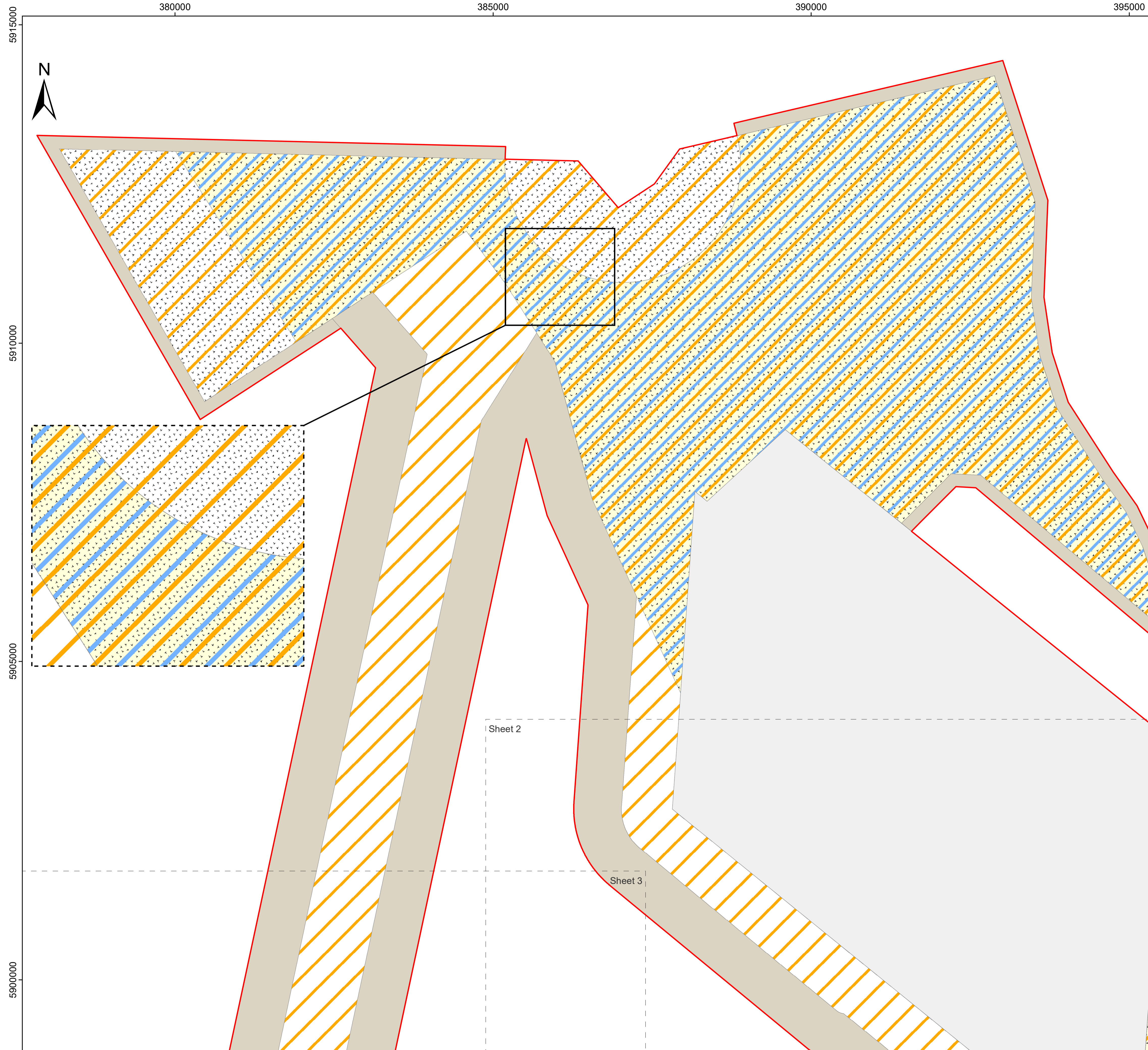




## **Sheringham Shoal and Dudgeon Offshore Wind Farm Extension Projects**

Offshore Works Plans (without prejudice) – scenario  
1(c), 1(d), 2, 3





# Sheringham Shoal and Dudgeon Extension Projects

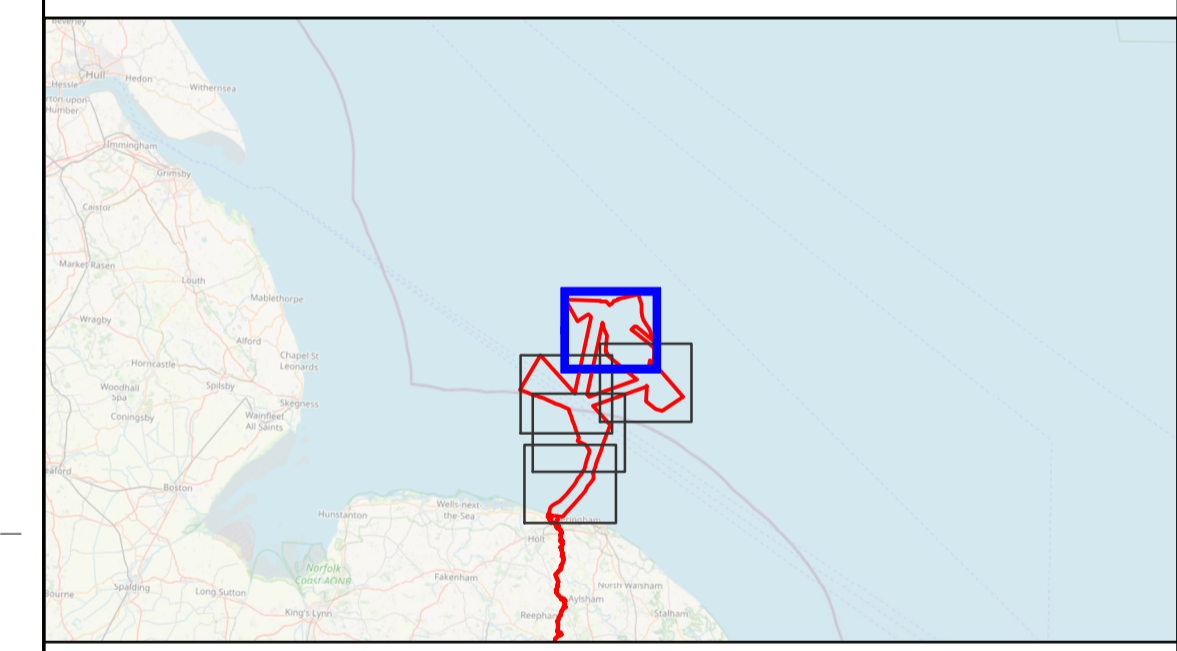
Title:  
Offshore Works Plan (without prejudice),  
scenario 1(c), 1(d), 2, 3

Sheet 1 of 5

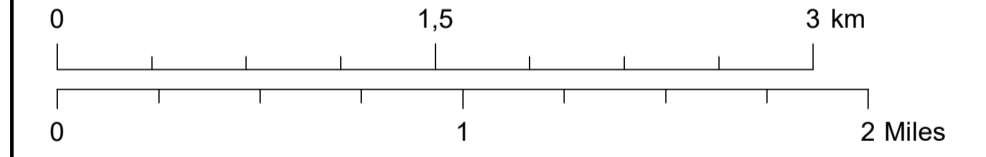
APFP Regulation Reference : 5(2)(i)  
Application Doc no.: 2.7.3

- Legend:
- Order Limits
  - Work No. 1B – DEP WTG array area
  - Work No. 2B – DEP In-field cables
  - Work No. 3B – DEP Offshore Substation Platform
  - Work No. 4B – DEP North and DEP South export and interlink cables
  - Work No. 6A and B – Temporary working area
  - Existing Offshore Wind Farm Areas

Data Sources: Equinor  
Base Map: © British Crown and OceanWise, 2021. All rights reserved.  
License No. EMS-EK001-627782. Not to be used for Navigation; Crown copyright and database rights 2020, Ordnance Survey 0100031673; © OpenStreetMap (and) contributors, CC-BY-SA



Coordinate Reference System: WGS 1984 UTM Zone 31N  
Transformation WGS84: OSGB\_1936\_To\_WGS\_1984\_7



Scale: 1:30 000 Scale at size: A1

Equinor Doc. no.: C282-EQ-Z-GA-00067

A	06/12/2023	First Issue	erihag	tmorr	mjone
REV	DATE	STATUS	DRW	CHK	APR





385000 390000 395000 400000



5900000

5895000

5890000

Sheet 3

Sheet 1

Sheet 4

# Sheringham Shoal and Dudgeon Extension Projects

Title:  
Offshore Works Plan (without prejudice),  
scenario 1(c), 1(d), 2, 3

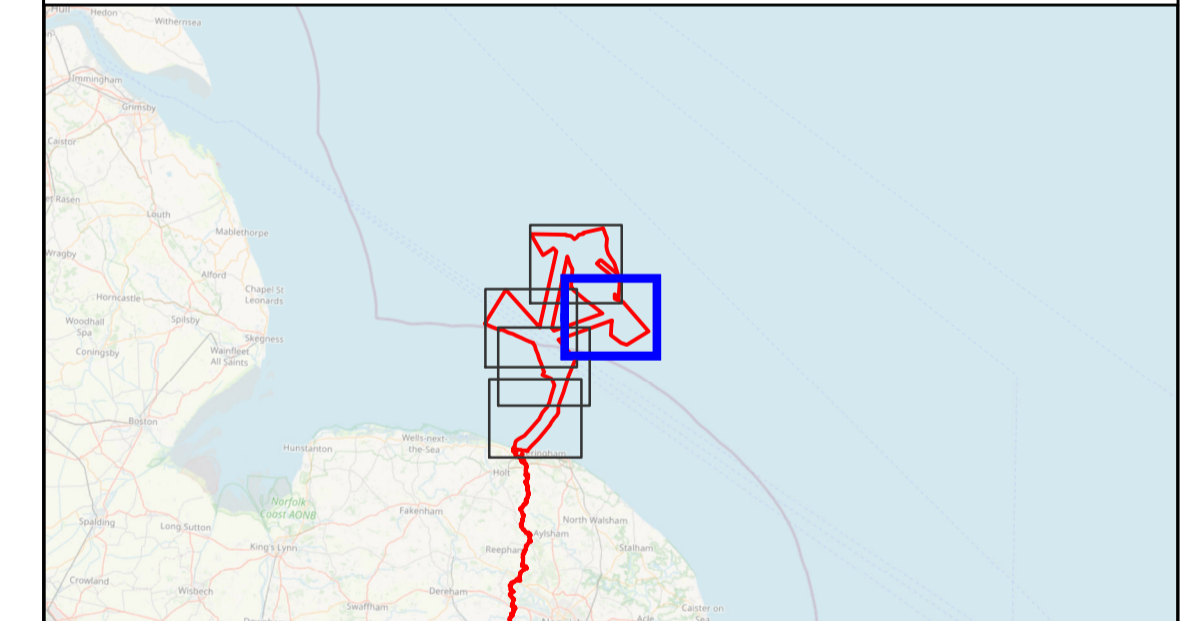
Sheet 2 of 5

APFP Regulation Reference : 5(2)(i)  
Application Doc no.: 2.7.3

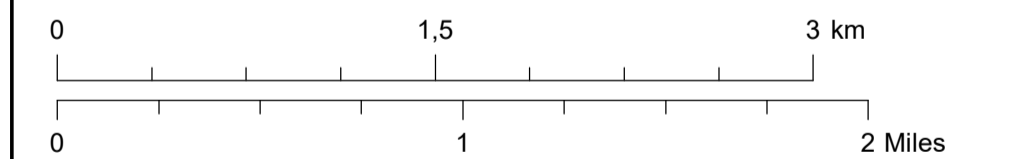
**Legend:**

- Order Limits
- Work No. 1B – DEP WTG array area
- Work No. 2B – DEP In-field cables
- Work No. 4B – DEP North and DEP South export and interlink cables
- Work No. 6A and B – Temporary working area
- Existing Offshore Wind Farm Areas

**Data Sources:** Equinor  
**Base Map:** © British Crown and OceanWise, 2021. All rights reserved. License No. EMS-EK001-627782. Not to be used for Navigation; Crown copyright and database rights 2020, Ordnance Survey 0100031673; © OpenStreetMap (and) contributors, CC-BY-SA



Coordinate Reference System: WGS 1984 UTM Zone 31N  
Transformation WGS84: OSGB\_1936\_To\_WGS\_1984\_7



Scale: 1:30 000 Scale at size: A1

Equinor Doc. no.: C282-EQ-Z-GA-00067

A	06/12/2023	First Issue	erihag	tmorr	mjone
REV	DATE	STATUS	DRW	CHK	APR





370000

375000

380000

385000



5900000

5895000

5890000










# Sheringham Shoal and Dudgeon Extension Projects

Title:  
Offshore Works Plan (without prejudice),  
scenario 1(c), 1(d), 2, 3

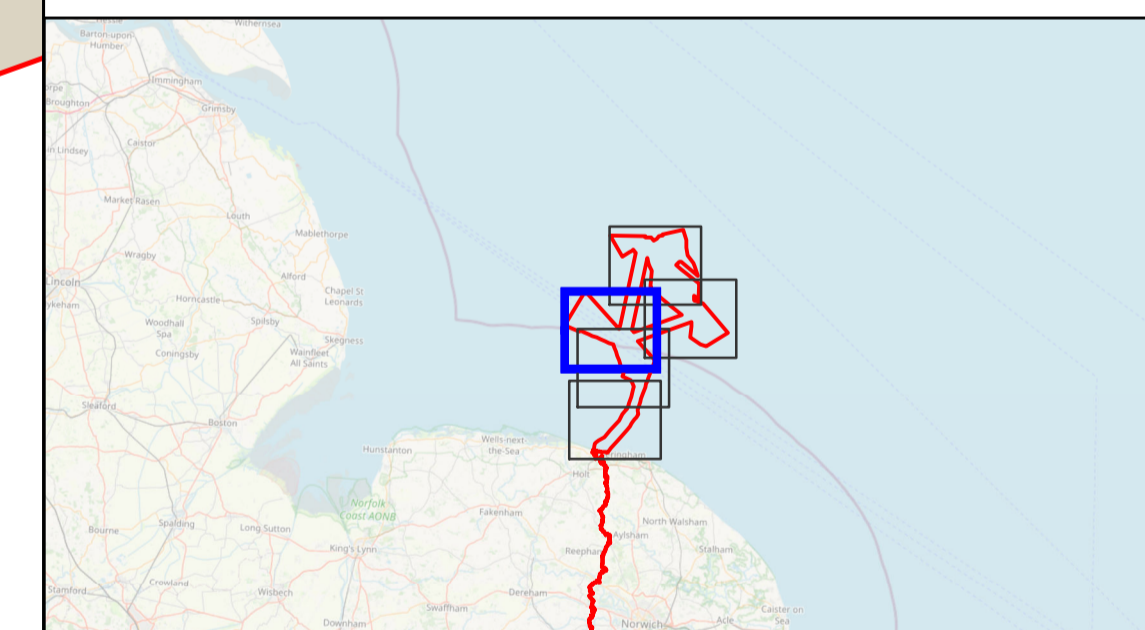
Sheet 3 of 5

APFP Regulation Reference : 5(2)(i)  
Application Doc no.: 2.7.3

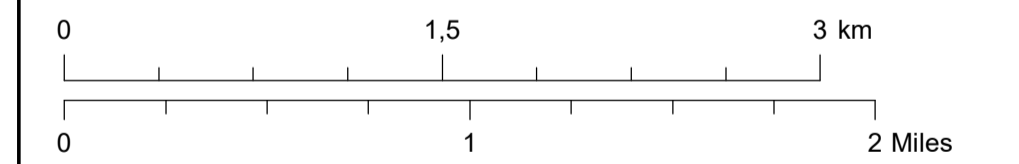
### Legend:

-  Order Limits
-  Work No. 1A – SEP WTG array area
-  Work No. 2A – SEP In-field cables
-  Work No. 3A – SEP Offshore Substation Platform
-  Work No. 4A – SEP export cables
-  Work No. 4B – DEP North and DEP South export and interlink cables
-  Work No. 5A and B – SEP and DEP export cables
-  Work No. 6A and B – Temporary working area
-  Existing Offshore Wind Farm Areas

Data Sources: Equinor  
Base Map: © British Crown and OceanWise, 2021. All rights reserved.  
License No. EMS-EK001-627782. Not to be used for Navigation; Crown copyright and database rights 2020, Ordnance Survey 0100031673; © OpenStreetMap (and) contributors, CC-BY-SA



Coordinate Reference System: WGS 1984 UTM Zone 31N  
Transformation WGS84: OSGB\_1936\_To\_WGS\_1984\_7



Scale: 1:30 000      Scale at size: A1

Equinor Doc. no.: C282-EQ-Z-GA-00067

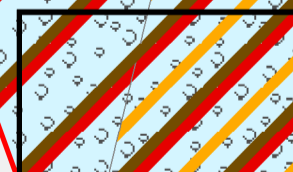

A	06/12/2023	First Issue	erihag	tmorr	mjone
REV	DATE	STATUS	DRW	CHK	APR



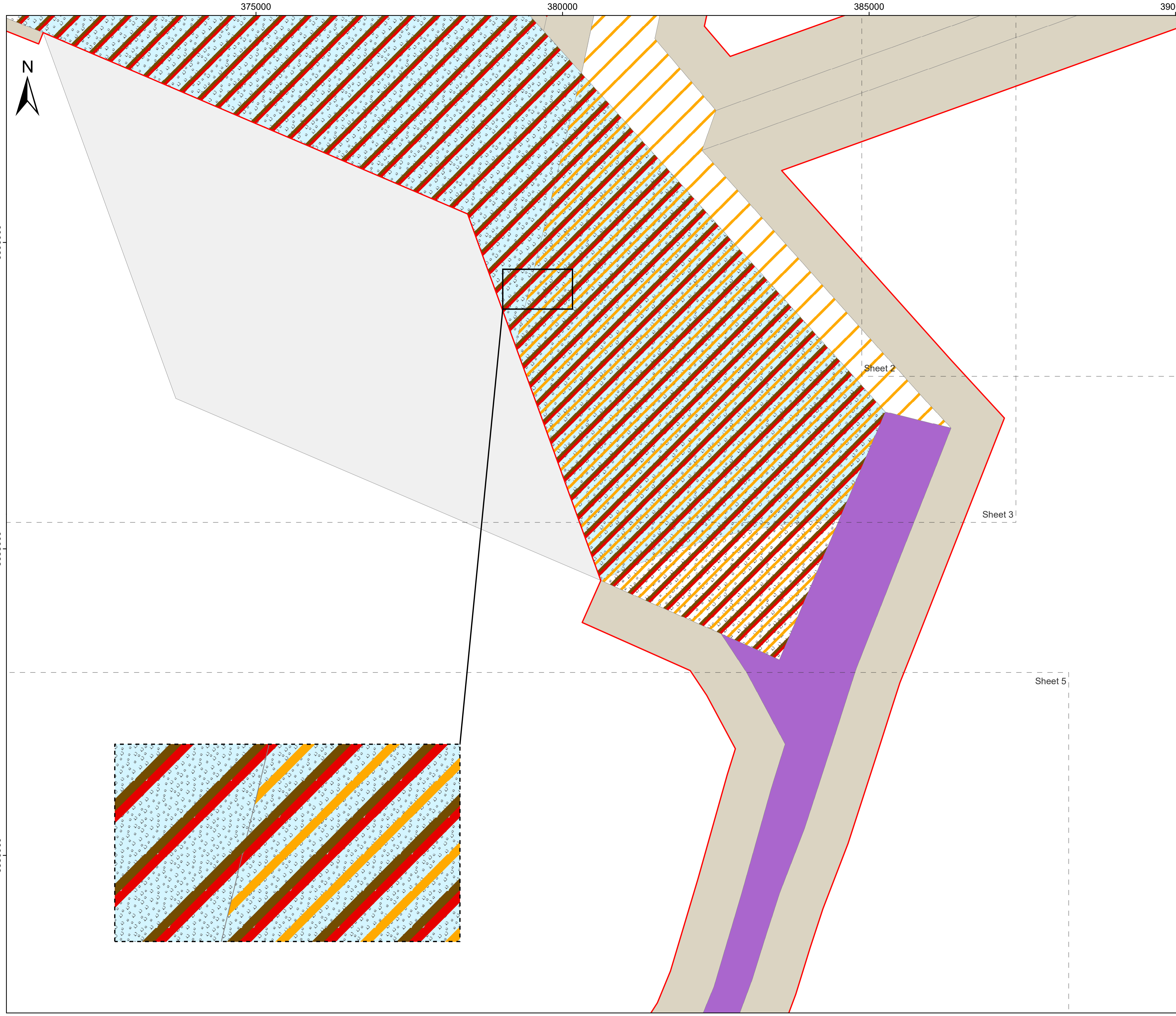
Sheet 1

Sheet 4

Sheet 2







# Sheringham Shoal and Dudgeon Extension Projects

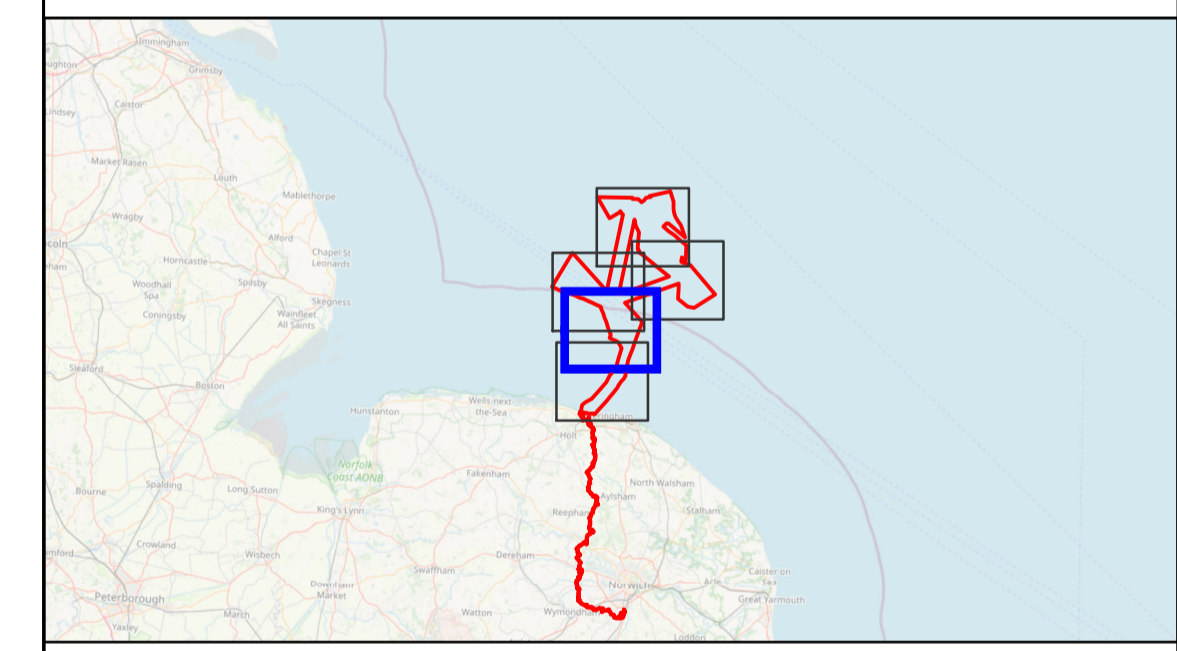
Title:  
Offshore Works Plan (without prejudice),  
scenario 1(c), 1(d), 2, 3

Sheet 4 of 5

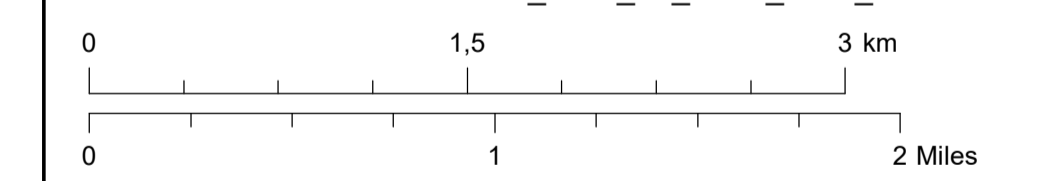
APFP Regulation Reference : 5(2)(i)  
Application Doc no.: 2.7.3

- Legend:
- Order Limits
  - Work No. 1A – SEP WTG array area
  - Work No. 2A – SEP In-field cables
  - Work No. 3A – SEP Offshore Substation Platform
  - Work No. 4A – SEP export cables
  - Work No. 4B – DEP North and DEP South export and interlink cables
  - Work No. 5A and B – SEP and DEP export cables
  - Work No. 6A and B – Temporary working area
  - Existing Offshore Wind Farm Areas

Data Sources: Equinor  
Base Map: © British Crown and OceanWise, 2021. All rights reserved.  
License No. EMS-EK001-627782. Not to be used for Navigation; Crown copyright and database rights 2020, Ordnance Survey 0100031673; © OpenStreetMap (and) contributors, CC-BY-SA



Coordinate Reference System: WGS 1984 UTM Zone 31N  
Transformation WGS84: OSGB\_1936\_To\_WGS\_1984\_7



Scale: 1:30 000 Scale at size: A1

Equinor Doc. no.: C282-EQ-Z-GA-00067

A	06/12/2023	First Issue	erihag	tmorr	mjone
REV	DATE	STATUS	DRW	CHK	APR





370000 375000 380000 385000



5880000

5875000

5870000

Sheet 4

# Sheringham Shoal and Dudgeon Extension Projects

Title:  
Offshore Works Plan (without prejudice),  
scenario 1(c), 1(d), 2, 3

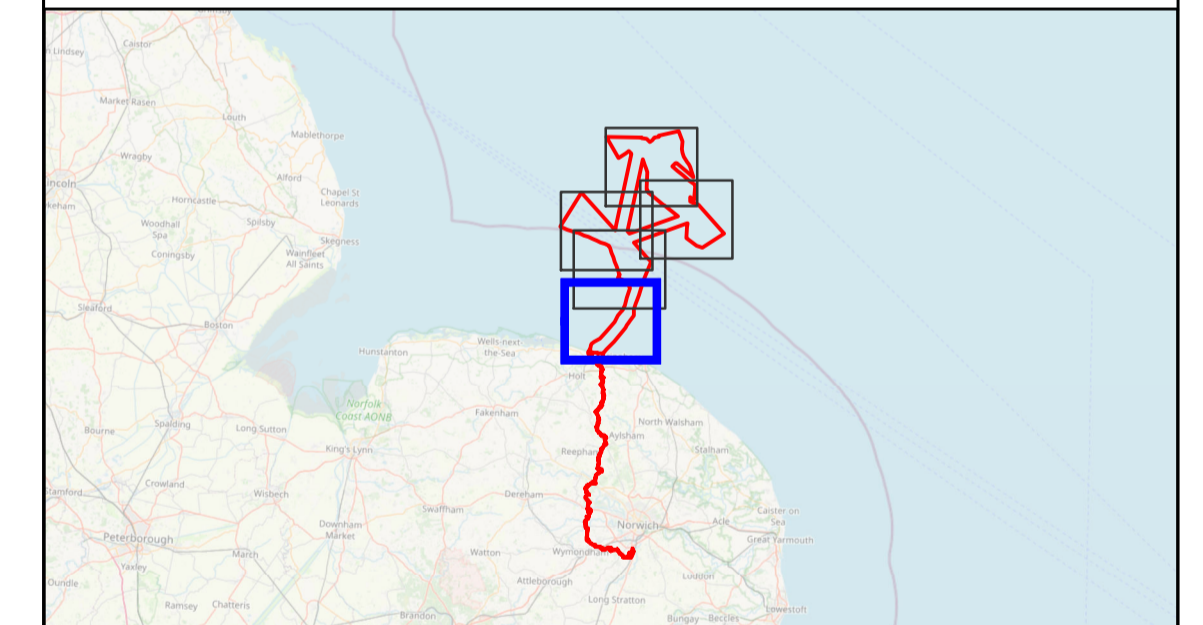
Sheet 5 of 5

APFP Regulation Reference : 5(2)(i)  
Application Doc no.: 2.7.3

### Legend:

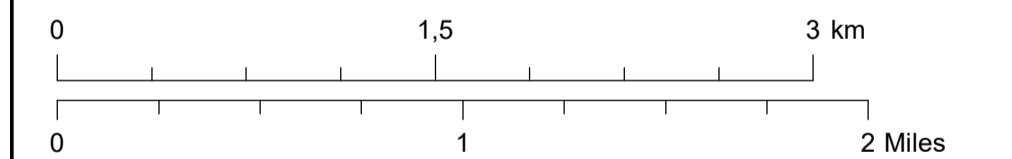
- Order Limits
- Mean Low Water (Springs)
- Mean High Water (Springs)
- Work No. 5A and B – SEP and DEP export cables
- Work No. 6A and B – Temporary working area
- Work No. 7A and B - Landfall connection works

Data Sources: Equinor  
Base Map: © British Crown and OceanWise, 2021. All rights reserved.  
License No. EMS-EK001-627782. Not to be used for Navigation; Crown copyright and database rights 2020, Ordnance Survey 0100031673; © OpenStreetMap (and) contributors, CC-BY-SA



Coordinate Reference System: WGS 1984 UTM Zone 31N

Transformation WGS84: OSGB\_1936\_To\_WGS\_1984\_7



Scale: 1:30 000 Scale at size: A1

Equinor Doc. no.: C282-EQ-Z-GA-00067

A	06/12/2023	First Issue	erihag	tmorr	mjone
REV	DATE	STATUS	DRW	CHK	APR

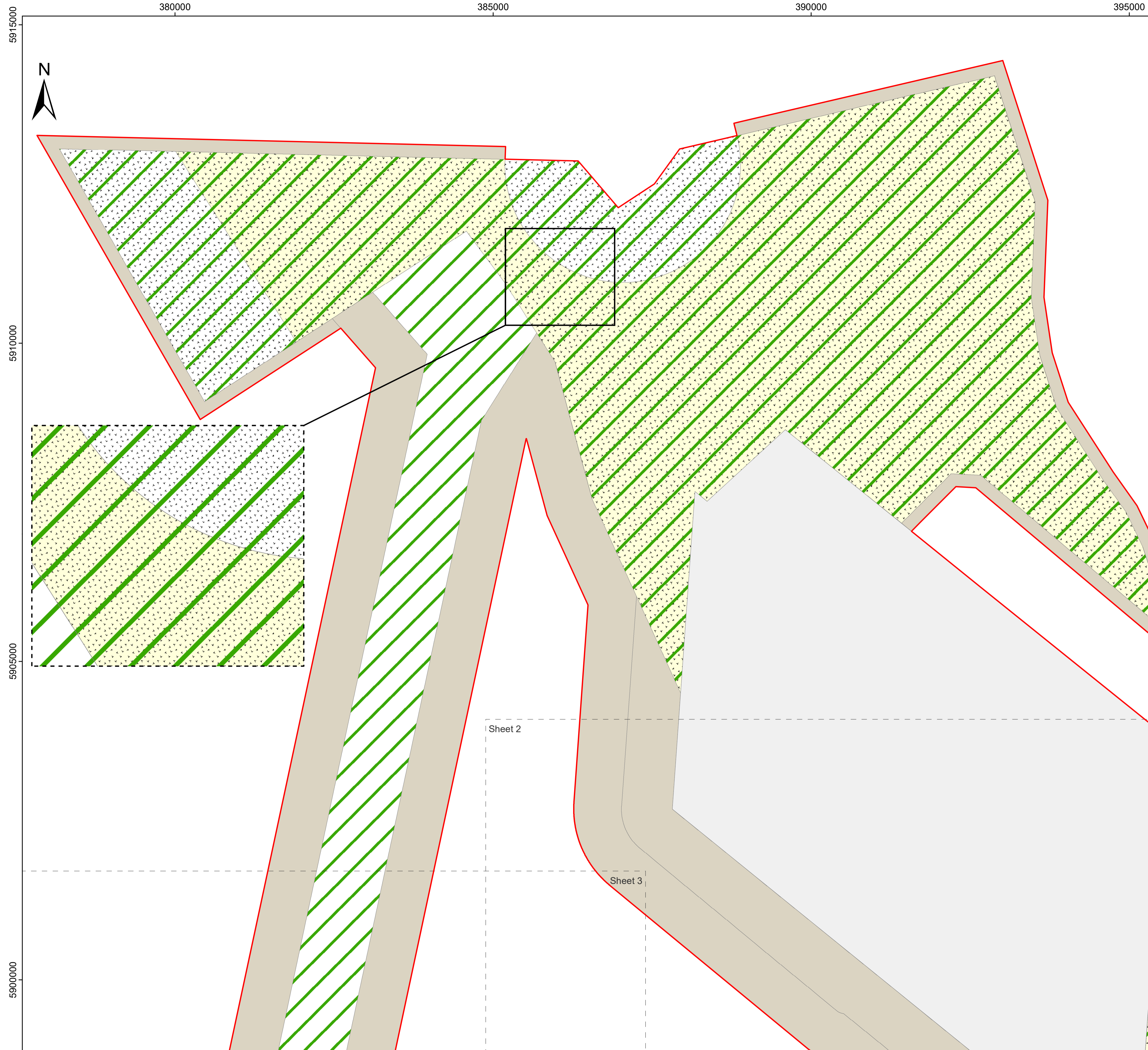




# **Sheringham Shoal and Dudgeon Offshore Wind Farm Extension Projects**

Offshore Works Plans (without prejudice) – scenario 4











# Sheringham Shoal and Dudgeon Extension Projects

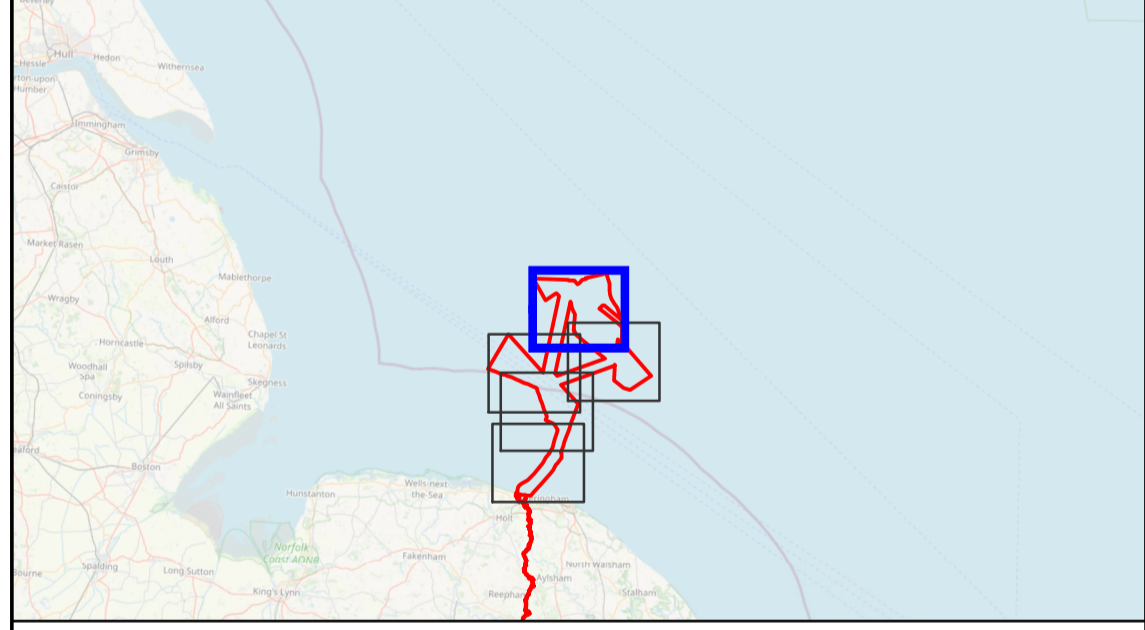
Title:  
Offshore Works Plan (without prejudice),  
scenario 4

Sheet 1 of 5

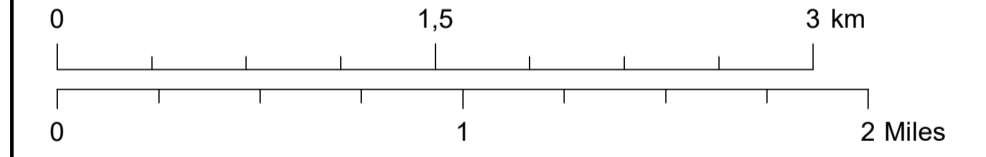
APFP Regulation Reference : 5(2)(i)  
Application Doc no.: 2.7.3

- Legend:
-  Order Limits
  -  Work No. 1B – DEP WTG array area
  -  Work No. 2B – DEP In-field cables
  -  Work No. 4C – Integrated OSP export and interlink cables
  -  Work No. 6C – Temporary working area
  -  Existing Offshore Wind Farm Areas

Data Sources: Equinor  
Base Map: © British Crown and OceanWise, 2021. All rights reserved.  
License No. EMS-EK001-627782. Not to be used for Navigation; Crown copyright and database rights 2020, Ordnance Survey 0100031673; © OpenStreetMap (and) contributors, CC-BY-SA



Coordinate Reference System: WGS 1984 UTM Zone 31N  
Transformation WGS84: OSGB\_1936\_To\_WGS\_1984\_7



Scale: 1:30 000 Scale at size: A1

Equinor Doc. no.: C282-EQ-Z-GA-00067

A	06/12/2023	First Issue	erihag	tmorr	mjone
REV	DATE	STATUS	DRW	CHK	APR





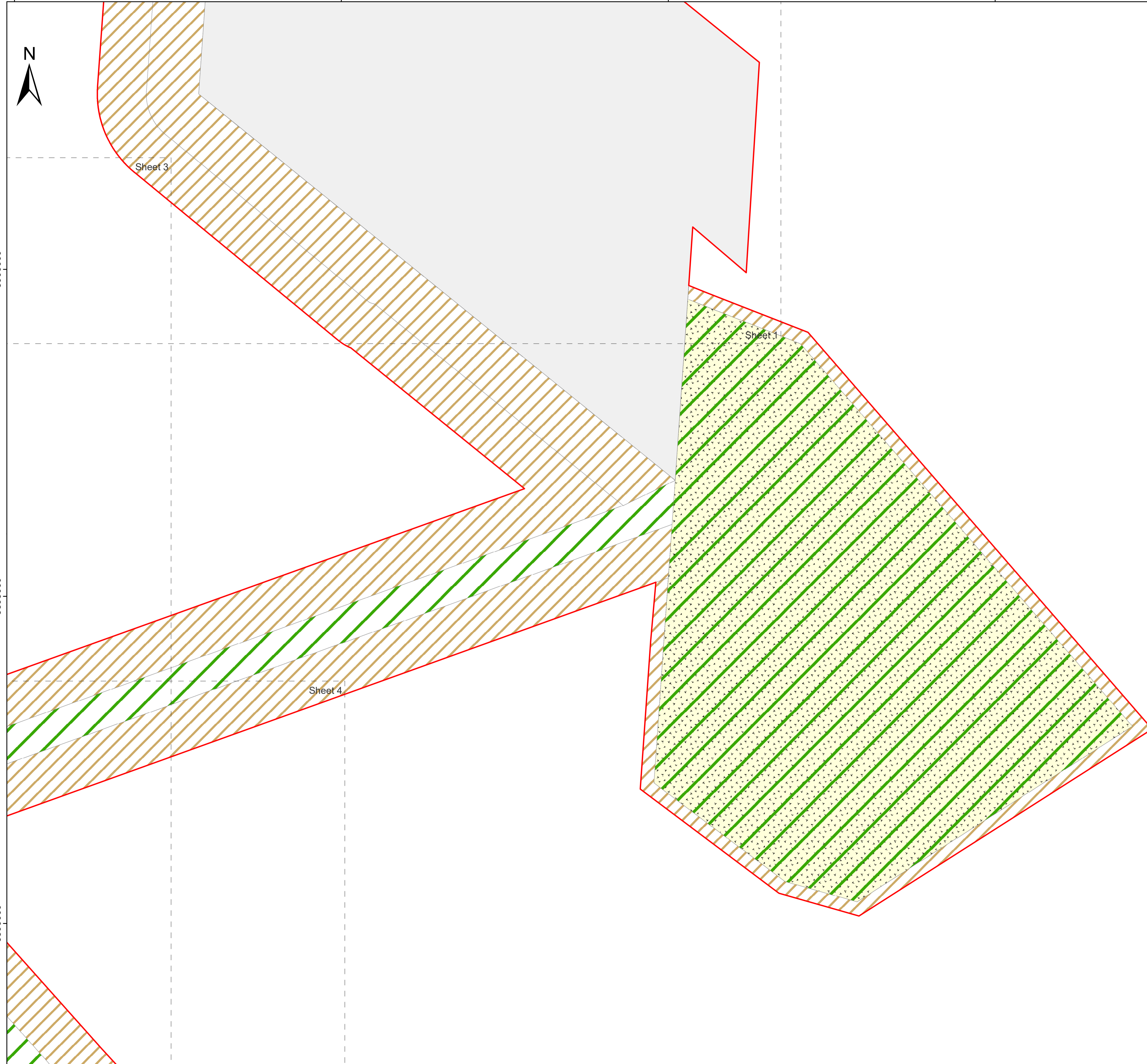
385000 390000 395000 400000



5900000

5895000

5890000



## Sheringham Shoal and Dudgeon Extension Projects

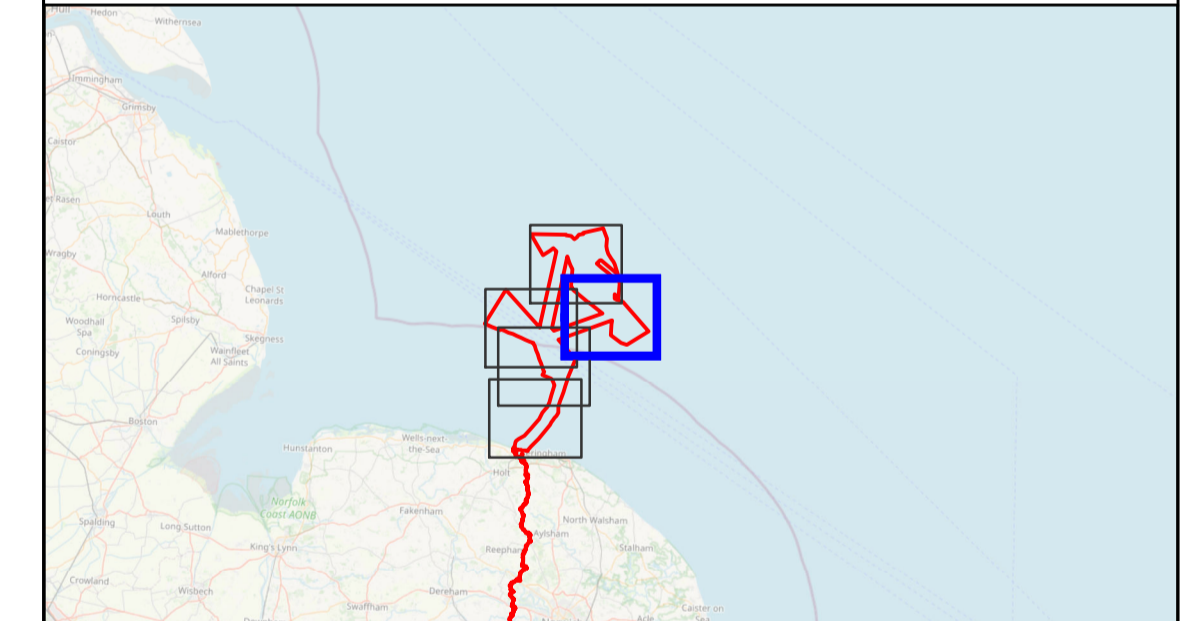
Title:  
**Offshore Works Plan (without prejudice),  
 scenario 4**  
 Sheet 2 of 5

APFP Regulation Reference : 5(2)(i)  
 Application Doc no.: 2.7.3

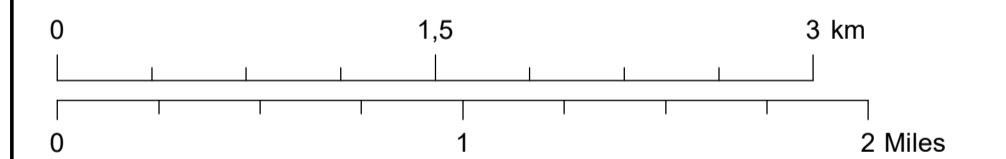
**Legend:**

- Order Limits
- Work No. 1B – DEP WTG array area
- Work No. 2B – DEP In-field cables
- Work No. 4C – Integrated OSP export and interlink cables
- Work No. 6C – Temporary working area
- Existing Offshore Wind Farm Areas

**Data Sources:** Equinor  
**Base Map:** © British Crown and OceanWise, 2021. All rights reserved. License No. EMS-EK001-627782. Not to be used for Navigation; Crown copyright and database rights 2020, Ordnance Survey 0100031673; © OpenStreetMap (and) contributors, CC-BY-SA



Coordinate Reference System: WGS 1984 UTM Zone 31N  
 Transformation WGS84: OSGB\_1936\_To\_WGS\_1984\_7



Scale: 1:30 000 Scale at size: A1

Equinor Doc. no.: C282-EQ-Z-GA-00067

A	06/12/2023	First Issue	erihag	tmorr	mjone
REV	DATE	STATUS	DRW	CHK	APR





370000

375000

380000

385000

5900000

5895000

5890000









# Sheringham Shoal and Dudgeon Extension Projects

Title:  
Offshore Works Plan (without prejudice),  
scenario 4

Sheet 3 of 5

APFP Regulation Reference : 5(2)(i)  
Application Doc no.: 2.7.3

### Legend:

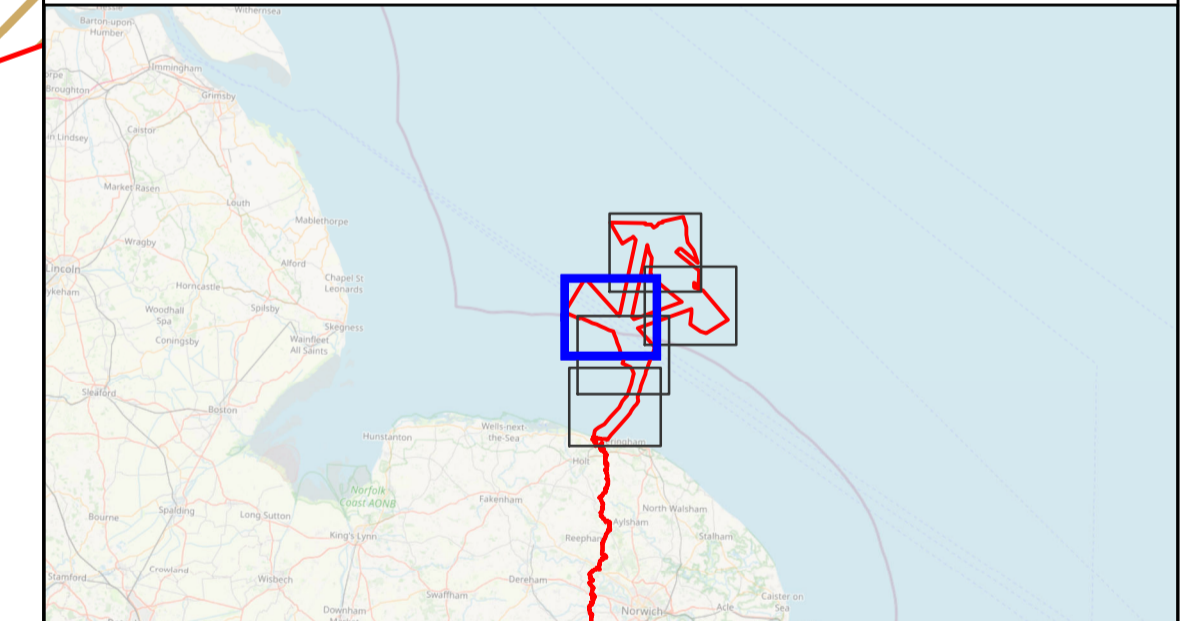
-  Order Limits
-  Work No. 1A – SEP WTG array area
-  Work No. 2A – SEP In-field cables
-  Work No. 3C – Integrated Offshore Substation Platform
-  Work No. 4C – Integrated OSP export and interlink cables
-  Work No. 5C – SEP and DEP export cables
-  Work No. 6C – Temporary working area
-  Existing Offshore Wind Farm Areas

Sheet 1

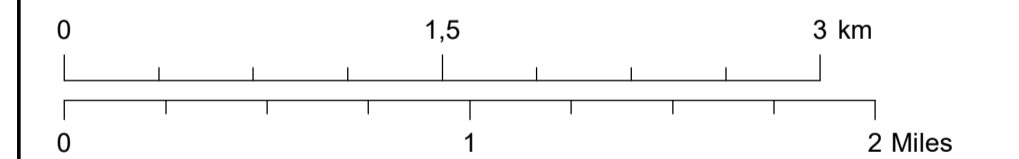
Sheet 4

Sheet 2

Data Sources: Equinor  
Base Map: © British Crown and OceanWise, 2021. All rights reserved.  
License No. EMS-EK001-627782. Not to be used for Navigation; Crown copyright and database rights 2020, Ordnance Survey 0100031673; © OpenStreetMap (and) contributors, CC-BY-SA



Coordinate Reference System: WGS 1984 UTM Zone 31N  
Transformation WGS84: OSGB\_1936\_To\_WGS\_1984\_7



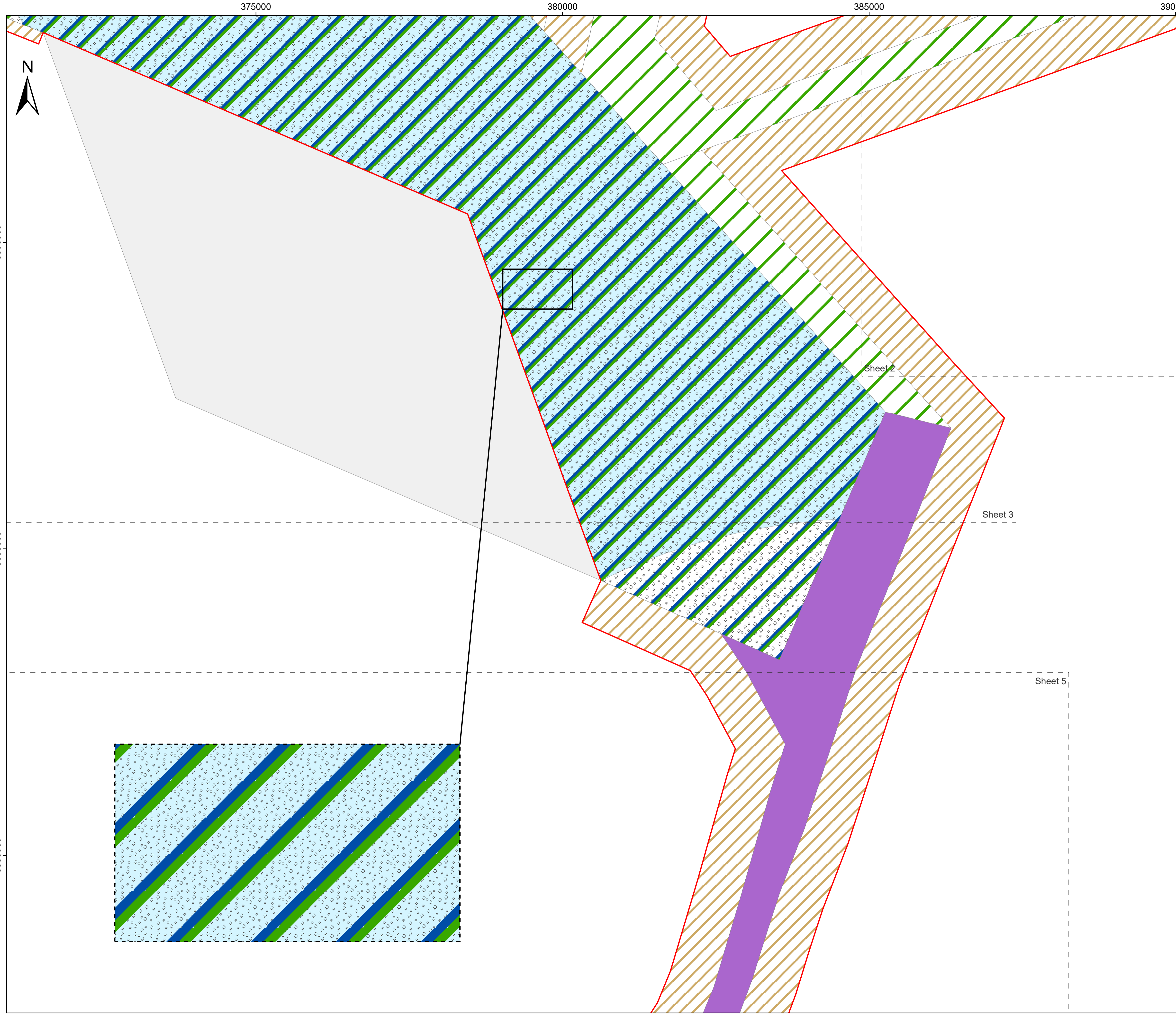
Scale: 1:30 000      Scale at size: A1

Equinor Doc. no.: C282-EQ-Z-GA-00067

A	06/12/2023	First Issue	erihag	tmorr	mjone
REV	DATE	STATUS	DRW	CHK	APR







# Sheringham Shoal and Dudgeon Extension Projects

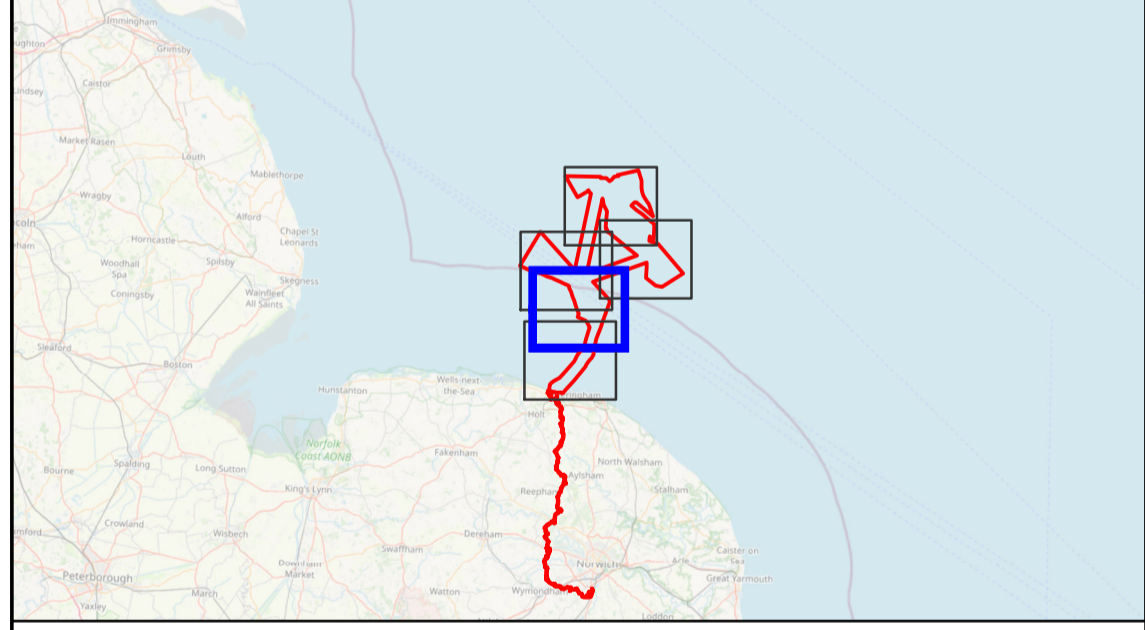
Title:  
Offshore Works Plan (without prejudice),  
scenario 4

Sheet 4 of 5

APFP Regulation Reference : 5(2)(i)  
Application Doc no.: 2.7.3

- Legend:
- Order Limits
  - Work No. 1A – SEP WTG array area
  - Work No. 2A – SEP In-field cables
  - Work No. 3C – Integrated Offshore Substation Platform
  - Work No. 4C – Integrated OSP export and interlink cables
  - Work No. 5C – SEP and DEP export cables
  - Work No. 6C – Temporary working area
  - Existing Offshore Wind Farm Areas

Data Sources: Equinor  
Base Map: © British Crown and OceanWise, 2021. All rights reserved.  
License No. EMS-EK001-627782. Not to be used for Navigation; Crown copyright and database rights 2020, Ordnance Survey 0100031673; © OpenStreetMap (and) contributors, CC-BY-SA



Coordinate Reference System: WGS 1984 UTM Zone 31N  
Transformation WGS84: OSGB\_1936\_To\_WGS\_1984\_7

Scale: 1:30 000 Scale at size: A1

Equinor Doc. no.: C282-EQ-Z-GA-00067

A	06/12/2023	First Issue	erihag	tmorr	mjone
REV	DATE	STATUS	DRW	CHK	APR





370000

375000

380000

385000



5880000

5875000

5870000

Sheet 4

# Sheringham Shoal and Dudgeon Extension Projects

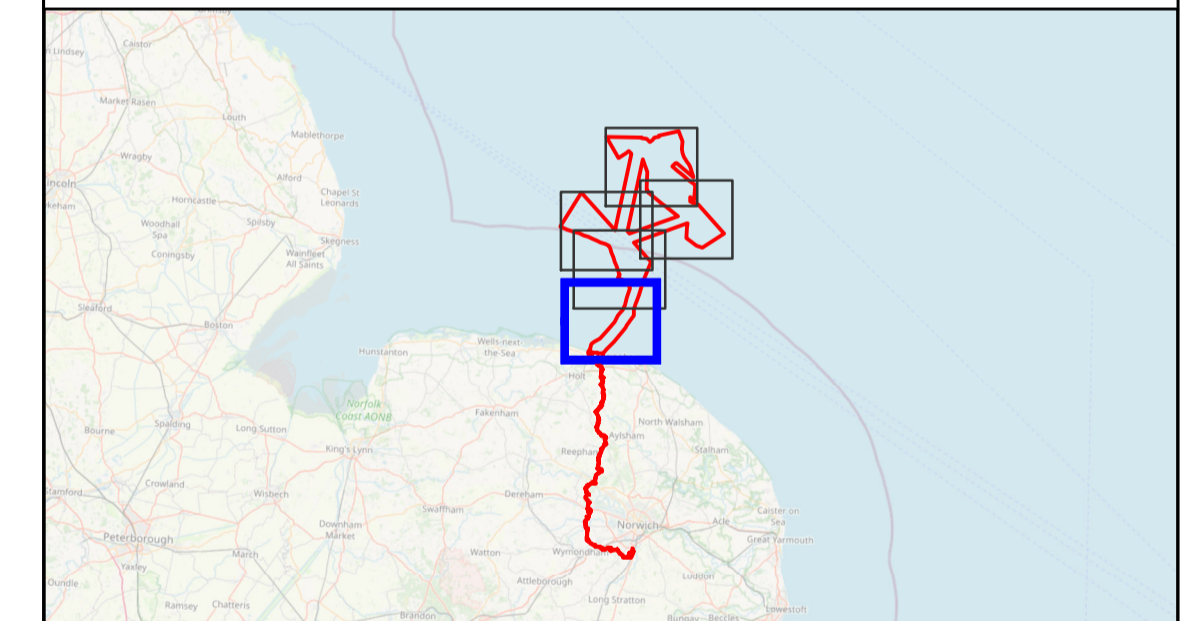
Title:  
Offshore Works Plan (without prejudice),  
scenario 4  
Sheet 5 of 5

APFP Regulation Reference : 5(2)(i)  
Application Doc no.: 2.7.3

### Legend:

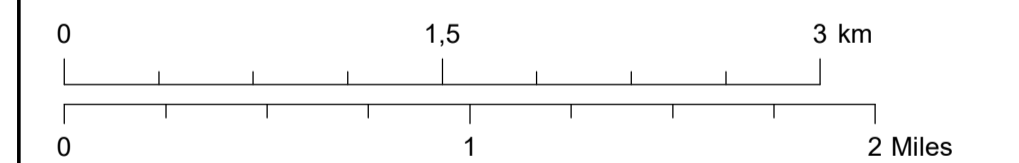
- Order Limits
- Mean Low Water (Springs)
- Mean High Water (Springs)
- Work No. 5C – SEP and DEP export cables
- Work No. 6C – Temporary working area
- Work No. 7C - Landfall connection works

Data Sources: Equinor  
Base Map: © British Crown and OceanWise, 2021. All rights reserved.  
License No. EMS-EK001-627782. Not to be used for Navigation; Crown  
copyright and database rights 2020, Ordnance Survey 0100031673; ©  
OpenStreetMap (and) contributors, CC-BY-SA



Coordinate Reference System: WGS 1984 UTM Zone 31N

Transformation WGS84: OSGB\_1936\_To\_WGS\_1984\_7



Scale: 1:30 000      Scale at size: A1

Equinor Doc. no.: C282-EQ-Z-GA-00067

A	06/12/2023	First Issue	erihag	tmorr	mjone
REV	DATE	STATUS	DRW	CHK	APR

